



Offender Points Geo-Coded

Offender: Turner, Bowen

Date Range: 12/1/2021 12:00:00 AM through 12/31/2021 12:00:00 AM

Time Interval: Daily

Time in Radius: More than 5 minutes

Offender: Turner, Bowen

Start Time	End Time	Duration	Speed	Heading	Latitude	Longitude	Address	Violation Status
12/7/2021 9:00:00 PM	12/8/2021 12:00:00 AM	00:03:00	0	174	33.515568	-80.916466	3383 Jackson Dr NW, Orangeburg, SC 29118, USA	
12/8/2021 10:20:00 AM	12/8/2021 10:26:00 AM	00:00:06	2	54	34.080635	-80.958351	100 Paces Run Ct, Columbia, SC 29223, USA	Paces Run Apartments
12/8/2021 11:39:59 AM	12/8/2021 11:46:02 AM	00:00:06	0	2	33.515598	-80.916550	3383 Jackson Dr NW, Orangeburg, SC 29118, USA	
12/8/2021 4:39:50 PM	12/8/2021 5:45:06 PM	00:01:05	0	38	33.515633	-80.916466	3383 Jackson Dr NW, Orangeburg, SC 29118, USA	
12/8/2021 6:00:00 PM	12/8/2021 6:14:04 PM	00:00:14	0	114	33.515533	-80.916496	3383 Jackson Dr NW, Orangeburg, SC 29118, USA	
12/8/2021 6:40:01 PM	12/8/2021 6:45:26 PM	00:00:05	0	278	33.515701	-80.916519	3383 Jackson Dr NW, Orangeburg, SC 29118, USA	
12/8/2021 6:47:26 PM	12/8/2021 7:47:19 PM	00:00:59	0	266	33.515617	-80.916534	3383 Jackson Dr NW, Orangeburg, SC 29118, USA	
12/8/2021 9:26:55 PM	12/8/2021 10:00:00 PM	00:00:33	0	0	33.515617	-80.916481	3383 Jackson Dr NW, Orangeburg, SC 29118, USA	
12/8/2021 11:46:32 PM	12/9/2021 1:00:00 AM	00:01:13	0	0	33.515633	-80.916496	3383 Jackson Dr NW, Orangeburg, SC 29118, USA	
12/9/2021 5:00:00 AM	12/9/2021 10:00:00 AM	00:05:00	0	164	33.515652	-80.916550	3383 Jackson Dr NW, Orangeburg, SC 29118, USA	
12/9/2021 12:12:00 PM	12/9/2021 12:20:01 PM	00:00:08	1	234	33.551300	-81.831967	302 Fairway Dr, Graniteville, SC 29829, USA	Midland Valley Golf Club
12/9/2021 1:32:18 PM	12/9/2021 2:06:25 PM	00:00:34	0	0	33.502550	-81.964200	1117 Georgia Ave, North Augusta, SC 29841, USA	Unknown Residence
12/9/2021 4:43:35 PM	12/9/2021 7:00:00 PM	00:02:16	0	192	33.515682	-80.916496	3383 Jackson Dr NW, Orangeburg, SC 29118, USA	
12/9/2021 8:04:03 PM	12/9/2021 8:11:05 PM	00:00:07	0	170	33.515633	-80.916550	3383 Jackson Dr NW, Orangeburg, SC 29118, USA	
12/9/2021 8:52:56 PM	12/9/2021 9:00:00 PM	00:00:07	0	244	33.515583	-80.916550	3383 Jackson Dr NW, Orangeburg, SC 29118, USA	
12/10/2021 7:00:00 AM	12/10/2021 10:00:00 AM	00:03:00	0	98	33.515633	-80.916519	3383 Jackson Dr NW, Orangeburg, SC 29118, USA	
12/10/2021 6:47:49 PM	12/10/2021 7:00:00 PM	00:00:12	0	252	34.002102	-81.103699	2316 Sunset Blvd, West Columbia, SC 29169, USA	Sunset Storage
12/10/2021 7:28:23 PM	12/10/2021 7:34:25 PM	00:00:06	1	132	34.006199	-81.120399	2990 US-378, West Columbia, SC 29169, USA	Gas Station



Offender Points Geo-Coded

Offender: Turner, Bowen

Date Range: 12/1/2021 12:00:00 AM through 12/31/2021 12:00:00 AM

Time Interval: Daily

Time in Radius: More than 5 minutes

Offender: Turner, Bowen

Start Time	End Time	Duration	Speed	Heading	Latitude	Longitude	Address	Violation Status
12/10/2021 10:00:00 PM	12/10/2021 11:00:00 PM	00:01:00	0	154	33.515652	-80.916519	3383 Jackson Dr NW, Orangeburg, SC 29118, USA	
12/11/2021 1:00:00 AM	12/11/2021 4:00:00 AM	00:03:00	0	0	33.515717	-80.916435	3383 Jackson Dr NW, Orangeburg, SC 29118, USA	
12/12/2021 12:12:14 AM	12/12/2021 10:06:17 AM	00:09:54	0	0	33.515484	-80.916435	3383 Jackson Dr NW, Orangeburg, SC 29118, USA	
12/12/2021 12:00:00 PM	12/13/2021 10:48:46 PM	00:34:48	0	0	33.515732	-80.916298	3383 Jackson Dr NW, Orangeburg, SC 29118, USA	
12/14/2021 1:00:00 AM	12/14/2021 12:00:00 PM	00:11:00	0	0	33.515518	-80.916603	3383 Jackson Dr NW, Orangeburg, SC 29118, USA	
12/23/2021 7:07:02 PM	12/23/2021 7:17:58 PM	00:00:10	0	222	33.516266	-80.917747	3378 Jackson Dr NW, Orangeburg, SC 29118, USA	
12/23/2021 9:00:00 PM	12/23/2021 10:00:00 PM	00:01:00	0	0	33.515682	-80.916466	3383 Jackson Dr NW, Orangeburg, SC 29118, USA	
12/24/2021 2:13:09 AM	12/24/2021 3:00:00 AM	00:00:46	0	0	33.515667	-80.916496	3383 Jackson Dr NW, Orangeburg, SC 29118, USA	
12/24/2021 7:00:00 AM	12/24/2021 9:00:00 AM	00:02:00	0	0	33.515682	-80.916550	3383 Jackson Dr NW, Orangeburg, SC 29118, USA	
12/24/2021 11:52:45 AM	12/24/2021 12:00:00 PM	00:00:07	1	244	33.516182	-80.917801	3378 Jackson Dr NW, Orangeburg, SC 29118, USA	
12/24/2021 12:04:33 PM	12/24/2021 12:11:32 PM	00:00:06	0	154	33.515499	-80.916435	3383 Jackson Dr NW, Orangeburg, SC 29118, USA	
12/24/2021 2:10:30 PM	12/24/2021 2:17:15 PM	00:00:06	0	268	32.216900	-81.174232	6R8G+08 Port Wentworth, GA, USA	GA Welcome Center
12/24/2021 3:36:26 PM	12/24/2021 3:43:26 PM	00:00:07	0	114	31.231716	-81.497650	450 Canal Rd, Brunswick, GA 31525, USA	Gas Station
12/24/2021 3:56:34 PM	12/24/2021 4:39:14 PM	00:00:42	0	0	31.176567	-81.481598	3212 Shrine Rd, Brunswick, GA 31520, USA	Medical office building
12/24/2021 4:39:43 PM	12/24/2021 5:00:00 PM	00:00:20	0	0	31.176567	-81.481567	3212 Shrine Rd, Brunswick, GA 31520, USA	
12/24/2021 5:12:48 PM	12/24/2021 5:20:33 PM	00:00:07	0	282	31.179800	-81.472816	3319 Glynn Ave, Brunswick, GA 31520, USA	Gas Station
12/24/2021 5:21:03 PM	12/24/2021 5:26:34 PM	00:00:05	0	312	31.179768	-81.472916	3319 Glynn Ave, Brunswick, GA 31520, USA	
12/24/2021 5:41:10 PM	12/24/2021 5:52:55 PM	00:00:11	0	136	31.212799	-81.486998	178 Altama Connector, Brunswick, GA 31525, USA	Car Dealership



Offender Points Geo-Coded

Offender: Turner, Bowen

Date Range: 1/1/2022 12:00:00 AM through 1/31/2022 12:00:00 AM

Time Interval: Daily

Time in Radius: More than 5 minutes

Offender: Turner, Bowen

Start Time	End Time	Duration	Speed	Heading	Latitude	Longitude	Address	Violation Status
1/4/2022 2:11:24 PM	1/4/2022 2:17:24 PM	00:00:06	0	154	33.515583	-80.916519	3383 Jackson Dr NW, Orangeburg, SC 29118, USA	
1/4/2022 4:48:27 PM	1/4/2022 4:56:27 PM	00:00:08	4	314	33.507568	-80.876286	2720 Broughton St, Orangeburg, SC 29115, USA	Memorial Park Cemetery
1/4/2022 5:24:22 PM	1/4/2022 5:35:07 PM	00:00:10	2	278	33.486616	-80.860451	590 Louis St, Orangeburg, SC 29115, USA	Alcoholics Anonymous
1/4/2022 7:04:18 PM	1/4/2022 7:14:16 PM	00:00:09	2	326	33.491749	-80.857803	1605 Russell St, Orangeburg, SC 29115, USA	Unknown business
1/4/2022 7:17:49 PM	1/4/2022 7:26:35 PM	00:00:08	0	192	33.481932	-80.857697	1605 Russell St, Orangeburg, SC 29115, USA	
1/4/2022 7:33:21 PM	1/4/2022 8:40:58 PM	00:01:07	0	354	33.491917	-80.857651	1605 Russell St, Orangeburg, SC 29115, USA	
1/4/2022 8:57:09 PM	1/4/2022 9:07:09 PM	00:00:10	0	176	33.515518	-80.916534	3383 Jackson Dr NW, Orangeburg, SC 29118, USA	
1/4/2022 9:56:33 PM	1/4/2022 11:00:00 PM	00:01:03	0	264	33.515667	-80.916534	3383 Jackson Dr NW, Orangeburg, SC 29118, USA	
1/5/2022 1:00:00 AM	1/5/2022 3:00:00 AM	00:02:00	0	326	33.515617	-80.916534	3383 Jackson Dr NW, Orangeburg, SC 29118, USA	
1/5/2022 4:11:26 AM	1/5/2022 5:00:00 AM	00:00:48	0	0	33.515633	-80.916496	3383 Jackson Dr NW, Orangeburg, SC 29118, USA	
1/5/2022 9:00:00 AM	1/5/2022 10:00:00 AM	00:01:00	0	342	33.515717	-80.916550	3383 Jackson Dr NW, Orangeburg, SC 29118, USA	
1/5/2022 12:00:00 PM	1/5/2022 3:00:00 PM	00:03:00	0	0	33.515568	-80.916496	3383 Jackson Dr NW, Orangeburg, SC 29118, USA	
1/5/2022 11:00:00 PM	1/6/2022 12:00:00 AM	00:01:00	0	12	33.515583	-80.916550	3383 Jackson Dr NW, Orangeburg, SC 29118, USA	
1/6/2022 2:00:00 AM	1/6/2022 7:00:00 AM	00:05:00	0	0	33.515667	-80.916534	3383 Jackson Dr NW, Orangeburg, SC 29118, USA	
1/6/2022 10:31:46 AM	1/6/2022 11:07:56 AM	00:00:36	0	92	33.515633	-80.916534	3383 Jackson Dr NW, Orangeburg, SC 29118, USA	
1/6/2022 12:11:37 PM	1/6/2022 12:30:41 PM	00:00:19	1	36	33.515667	-80.916466	3383 Jackson Dr NW, Orangeburg, SC 29118, USA	
1/6/2022 1:00:00 PM	1/6/2022 1:37:16 PM	00:00:37	0	172	33.515701	-80.916496	3383 Jackson Dr NW, Orangeburg, SC 29118, USA	
1/6/2022 2:00:00 PM	1/6/2022 2:50:09 PM	00:00:50	0	0	33.515617	-80.916481	3383 Jackson Dr NW, Orangeburg, SC 29118, USA	

FILED FOR RECORD
WINNIE B. CLARK

COURT
ORANGEBURG, SC

ATTEST: TRUE COPY
Winnie B. Clark
CLERK OF COURT
ORANGEBURG COUNTY, SC



Offender Points Geo-Coded

Offender: Turner, Bowen

Date Range: 1/1/2022 12:00:00 AM through 1/31/2022 12:00:00 AM

Time Interval: Daily

Time in Radius: More than 5 minutes

Offender: Turner, Bowen

Start Time	End Time	Duration	Speed	Heading	Latitude	Longitude	Address	Violation Status
1/6/2022 3:16:06 PM	1/6/2022 8:00:00 PM	00:04:43	0	138	33.515633	-80.916496	3383 Jackson Dr NW, Orangeburg, SC 29118, USA	
1/7/2022 2:00:00 AM	1/7/2022 3:00:00 AM	00:01:00	0	308	33.515598	-80.916565	3383 Jackson Dr NW, Orangeburg, SC 29118, USA	
1/7/2022 5:00:00 AM	1/7/2022 8:00:00 AM	00:03:00	0	0	33.515617	-80.916519	3383 Jackson Dr NW, Orangeburg, SC 29118, USA	
1/7/2022 9:21:50 AM	1/7/2022 11:00:00 AM	00:01:38	0	14	33.515667	-80.916496	3383 Jackson Dr NW, Orangeburg, SC 29118, USA	
1/7/2022 11:18:43 AM	1/7/2022 11:27:45 AM	00:00:09	0	28	33.515751	-80.916847	8372 Jackson Dr NW, Orangeburg, SC 29118, USA	
1/7/2022 12:00:00 PM	1/7/2022 1:47:09 PM	00:01:47	0	328	33.515652	-80.916496	3383 Jackson Dr NW, Orangeburg, SC 29118, USA	
1/7/2022 4:23:22 PM	1/7/2022 5:15:50 PM	00:00:52	0	0	34.070782	-81.153297	275 Park Terrace Dr Suite 200, Columbia, SC 29212, USA	Wild Crab Seafood
1/7/2022 10:00:00 PM	1/8/2022 2:00:00 AM	00:04:00	0	0	33.515652	-80.916466	3383 Jackson Dr NW, Orangeburg, SC 29118, USA	
1/8/2022 5:44:16 AM	1/8/2022 6:00:00 AM	00:00:15	0	0	33.515652	-80.916420	3383 Jackson Dr NW, Orangeburg, SC 29118, USA	
1/8/2022 10:00:00 AM	1/8/2022 11:00:00 AM	00:01:00	0	84	33.515518	-80.916451	3383 Jackson Dr NW, Orangeburg, SC 29118, USA	
1/8/2022 4:12:02 PM	1/8/2022 5:00:00 PM	00:00:47	0	250	33.515568	-80.916565	3383 Jackson Dr NW, Orangeburg, SC 29118, USA	
1/8/2022 7:00:00 PM	1/8/2022 8:27:58 PM	00:01:27	0	210	33.515617	-80.916550	3383 Jackson Dr NW, Orangeburg, SC 29118, USA	
1/8/2022 11:00:00 PM	1/9/2022 1:00:00 AM	00:02:00	0	0	33.515652	-80.916481	3383 Jackson Dr NW, Orangeburg, SC 29118, USA	
1/9/2022 3:00:00 AM	1/9/2022 4:00:00 AM	00:01:00	0	0	33.515568	-80.916550	3383 Jackson Dr NW, Orangeburg, SC 29118, USA	
1/9/2022 6:00:00 AM	1/9/2022 7:00:00 AM	00:01:00	0	0	33.515533	-80.916435	3383 Jackson Dr NW, Orangeburg, SC 29118, USA	
1/9/2022 11:19:23 AM	1/9/2022 11:24:24 AM	00:00:05	0	262	33.515434	-80.916313	3383 Jackson Dr NW, Orangeburg, SC 29118, USA	
1/9/2022 11:26:25 AM	1/9/2022 12:00:00 PM	00:00:33	0	226	33.515583	-80.916565	3383 Jackson Dr NW, Orangeburg, SC 29118, USA	
1/9/2022 2:00:00 PM	1/9/2022 3:00:00 PM	00:01:00	0	28	33.515598	-80.916550	3383 Jackson Dr NW, Orangeburg, SC 29118, USA	



Offender Points Geo-Coded

Offender: Turner, Bowen

Date Range: 1/1/2022 12:00:00 AM through 1/31/2022 12:00:00 AM

Time Interval: Daily

Time in Radius: More than 5 minutes

Offender: Turner, Bowen

Start Time	End Time	Duration	Speed	Heading	Latitude	Longitude	Address	Violation Status
1/9/2022 3:26:31 PM	1/9/2022 3:32:31 PM	00:00:06	0	76	33.515583	-80.916519	3383 Jackson Dr NW, Orangeburg, SC 29118, USA	
1/9/2022 3:34:31 PM	1/9/2022 4:00:00 PM	00:00:25	0	64	33.515701	-80.916634	3383 Jackson Dr NW, Orangeburg, SC 29118, USA	
1/9/2022 6:00:00 PM	1/9/2022 8:00:00 PM	00:02:00	0	134	33.515568	-80.916496	3383 Jackson Dr NW, Orangeburg, SC 29118, USA	
1/9/2022 11:00:00 PM	1/9/2022 11:22:41 PM	00:00:22	0	0	33.515667	-80.916466	3383 Jackson Dr NW, Orangeburg, SC 29118, USA	
1/10/2022 2:00:00 AM	1/10/2022 4:00:00 AM	00:02:00	0	0	33.515549	-80.916496	3383 Jackson Dr NW, Orangeburg, SC 29118, USA	
1/10/2022 6:00:00 AM	1/10/2022 10:00:00 AM	00:04:00	0	352	33.515662	-80.916565	3383 Jackson Dr NW, Orangeburg, SC 29118, USA	
1/10/2022 11:51:34 AM	1/10/2022 11:58:34 AM	00:00:07	1	248	33.515499	-80.916397	3383 Jackson Dr NW, Orangeburg, SC 29118, USA	
1/10/2022 9:00:00 PM	1/10/2022 10:00:00 PM	00:01:00	0	358	33.515583	-80.916496	3383 Jackson Dr NW, Orangeburg, SC 29118, USA	
1/10/2022 11:00:00 PM	1/10/2022 11:40:33 PM	00:00:40	0	0	33.515682	-80.916603	3383 Jackson Dr NW, Orangeburg, SC 29118, USA	
1/11/2022 12:00:00 AM	1/11/2022 4:00:00 AM	00:04:00	0	0	33.515652	-80.916496	3383 Jackson Dr NW, Orangeburg, SC 29118, USA	
1/11/2022 12:46:25 PM	1/11/2022 1:08:52 PM	00:00:22	2	244	34.002884	-81.108917	2515 Sunset Blvd, West Columbia, SC 29169, USA	Blossom Buffet
1/11/2022 2:15:40 PM	1/11/2022 2:25:41 PM	00:00:10	0	282	34.151550	-81.085503	356 Camp Ground Rd, Columbia, SC 29203, USA	Linrick Golf Course
1/11/2022 4:48:32 PM	1/11/2022 8:00:00 PM	00:03:11	0	88	33.515667	-80.916519	3383 Jackson Dr NW, Orangeburg, SC 29118, USA	
1/11/2022 10:00:00 PM	1/11/2022 10:14:59 PM	00:00:14	0	222	33.515583	-80.916451	3383 Jackson Dr NW, Orangeburg, SC 29118, USA	
1/11/2022 11:00:00 PM	1/11/2022 11:41:29 PM	00:00:41	0	0	33.515717	-80.916435	3383 Jackson Dr NW, Orangeburg, SC 29118, USA	
1/12/2022 4:00:00 AM	1/12/2022 10:00:00 AM	00:06:00	0	18	33.515652	-80.916534	3383 Jackson Dr NW, Orangeburg, SC 29118, USA	
1/12/2022 10:52:13 AM	1/12/2022 11:16:05 AM	00:00:23	0	36	33.515652	-80.916519	3383 Jackson Dr NW, Orangeburg, SC 29118, USA	
1/12/2022 4:00:00 PM	1/12/2022 5:41:28 PM	00:01:41	0	66	33.515652	-80.916550	3383 Jackson Dr NW, Orangeburg, SC 29118, USA	



Offender Points Geo-Coded

Offender: Turner, Bowen

Date Range: 1/1/2022 12:00:00 AM through 1/31/2022 12:00:00 AM

Time Interval: Daily

Time in Radius: More than 5 minutes

Offender: Turner, Bowen

Start Time	End Time	Duration	Speed	Heading	Latitude	Longitude	Address	Violation Status
1/12/2022 5:47:56 PM	1/12/2022 7:00:00 PM	00:01:12	0	116	33.515667	-80.916534	3383 Jackson Dr NW, Orangeburg, SC 29118, USA	
1/12/2022 8:03:53 PM	1/12/2022 9:00:00 PM	00:00:56	0	140	33.515751	-80.916481	3383 Jackson Dr NW, Orangeburg, SC 29118, USA	
1/12/2022 11:00:00 PM	1/13/2022 1:00:00 AM	00:02:00	0	0	33.515633	-80.916519	3383 Jackson Dr NW, Orangeburg, SC 29118, USA	
1/13/2022 10:00:00 AM	1/13/2022 11:00:00 AM	00:01:00	0	262	33.515633	-80.916534	3383 Jackson Dr NW, Orangeburg, SC 29118, USA	
1/13/2022 1:00:00 PM	1/13/2022 2:00:00 PM	00:01:00	2	122	33.515633	-80.916496	3383 Jackson Dr NW, Orangeburg, SC 29118, USA	
1/13/2022 4:19:11 PM	1/13/2022 4:29:12 PM	00:00:10	0	190	34.151466	-81.085503	356 Camp Ground Rd, Columbia, SC 29203, USA	Linrick Golf Course
1/13/2022 7:00:00 PM	1/13/2022 8:00:00 PM	00:01:00	0	320	33.515667	-80.916603	3383 Jackson Dr NW, Orangeburg, SC 29118, USA	
1/13/2022 10:00:00 PM	1/14/2022 12:00:00 AM	00:02:00	0	0	33.515652	-80.916496	3383 Jackson Dr NW, Orangeburg, SC 29118, USA	
1/14/2022 6:00:00 AM	1/14/2022 10:00:00 AM	00:04:00	0	0	33.515652	-80.916496	3383 Jackson Dr NW, Orangeburg, SC 29118, USA	
1/14/2022 1:00:00 PM	1/14/2022 3:00:00 PM	00:02:00	0	212	33.515598	-80.916496	3383 Jackson Dr NW, Orangeburg, SC 29118, USA	
1/14/2022 9:00:00 PM	1/14/2022 10:00:00 PM	00:01:00	0	274	33.515682	-80.916466	3383 Jackson Dr NW, Orangeburg, SC 29118, USA	
1/15/2022 2:00:00 AM	1/15/2022 3:00:00 AM	00:01:00	0	0	33.515667	-80.916496	3383 Jackson Dr NW, Orangeburg, SC 29118, USA	
1/15/2022 7:00:00 AM	1/15/2022 8:00:00 AM	00:01:00	0	0	33.515652	-80.916466	3383 Jackson Dr NW, Orangeburg, SC 29118, USA	
1/15/2022 2:00:00 PM	1/15/2022 3:00:00 PM	00:01:00	0	0	33.515617	-80.916496	3383 Jackson Dr NW, Orangeburg, SC 29118, USA	
1/15/2022 4:52:26 PM	1/15/2022 5:38:24 PM	00:00:45	0	0	34.086384	-81.162315	410 Columbiana Dr, Columbia, SC 29212, USA	Rioz Brazilian Steakhouse
1/15/2022 6:17:52 PM	1/15/2022 6:26:52 PM	00:00:09	0	354	34.081200	-81.157600	100 Columbiana Cir, Columbia, SC 29212, USA	Columbiana Mall
1/15/2022 6:46:07 PM	1/15/2022 7:00:00 PM	00:00:13	0	0	34.066818	-81.164703	136 Harbison Boulevard (S-757), Columbia, SC 29212, USA	Bed Bath & Beyond
1/15/2022 8:11:38 PM	1/15/2022 9:00:00 PM	00:00:48	0	252	33.515633	-80.916481	3383 Jackson Dr NW, Orangeburg, SC 29118, USA	



Offender Points Geo-Coded

Offender: Turner, Bowen

Date Range: 1/1/2022 12:00:00 AM through 1/31/2022 12:00:00 AM

Time Interval: Daily

Time in Radius: More than 5 minutes

Offender: Turner, Bowen

Start Time	End Time	Duration	Speed	Heading	Latitude	Longitude	Address	Violation Status
1/15/2022 9:34:42 PM	1/15/2022 10:17:09 PM	00:00:42	0	342	33.515549	-80.916420	3383 Jackson Dr NW, Orangeburg, SC 29118, USA	
1/15/2022 10:21:09 PM	1/15/2022 10:51:11 PM	00:00:30	0	186	33.515617	-80.916580	3383 Jackson Dr NW, Orangeburg, SC 29118, USA	
1/16/2022 12:00:00 AM	1/16/2022 12:47:57 AM	00:00:47	0	0	33.515652	-80.916519	3383 Jackson Dr NW, Orangeburg, SC 29118, USA	
1/16/2022 3:00:00 AM	1/16/2022 4:00:00 AM	00:01:00	0	0	33.515652	-80.916565	3383 Jackson Dr NW, Orangeburg, SC 29118, USA	
1/16/2022 6:00:00 AM	1/16/2022 7:00:00 AM	00:01:00	0	0	33.515598	-80.916550	3383 Jackson Dr NW, Orangeburg, SC 29118, USA	
1/16/2022 9:00:00 AM	1/16/2022 10:00:00 AM	00:01:00	0	298	33.515568	-80.916466	3383 Jackson Dr NW, Orangeburg, SC 29118, USA	
1/16/2022 12:00:00 PM	1/16/2022 1:00:00 PM	00:01:00	0	232	33.515633	-80.916496	3383 Jackson Dr NW, Orangeburg, SC 29118, USA	
1/16/2022 5:00:00 PM	1/16/2022 9:00:00 PM	00:04:00	0	138	33.515652	-80.916481	3383 Jackson Dr NW, Orangeburg, SC 29118, USA	
1/16/2022 11:00:00 PM	1/17/2022 12:00:00 AM	00:01:00	0	0	33.515633	-80.916534	3383 Jackson Dr NW, Orangeburg, SC 29118, USA	
1/17/2022 4:00:00 AM	1/17/2022 5:00:00 AM	00:01:00	0	0	33.515717	-80.916550	3383 Jackson Dr NW, Orangeburg, SC 29118, USA	
1/17/2022 9:00:00 AM	1/17/2022 11:00:00 AM	00:02:00	0	348	33.515652	-80.916451	3383 Jackson Dr NW, Orangeburg, SC 29118, USA	
1/17/2022 2:27:12 PM	1/17/2022 4:00:00 PM	00:01:32	0	10	33.515652	-80.916496	3383 Jackson Dr NW, Orangeburg, SC 29118, USA	
1/17/2022 6:00:00 PM	1/17/2022 8:00:00 PM	00:02:00	0	284	33.515652	-80.916496	3383 Jackson Dr NW, Orangeburg, SC 29118, USA	
1/18/2022 12:39:33 PM	1/18/2022 12:47:02 PM	00:00:07	0	314	33.515617	-80.916550	3383 Jackson Dr NW, Orangeburg, SC 29118, USA	
1/18/2022 1:56:03 PM	1/18/2022 3:00:00 PM	00:01:01	0	320	34.024616	-81.022118	2091 Slights Ave, Columbia, SC 29203, USA	James Clyburn Golf Center
1/18/2022 5:49:04 PM	1/18/2022 5:57:05 PM	00:00:08	0	96	33.515583	-80.916534	3383 Jackson Dr NW, Orangeburg, SC 29118, USA	
1/18/2022 8:42:33 PM	1/18/2022 11:03:18 PM	00:02:20	0	34	33.515617	-80.916496	3383 Jackson Dr NW, Orangeburg, SC 29118, USA	
1/18/2022 11:26:29 PM	1/18/2022 11:45:15 PM	00:00:18	0	0	33.515583	-80.916481	3383 Jackson Dr NW, Orangeburg, SC 29118, USA	



Offender Points Geo-Coded

Offender: Turner, Bowen

Date Range: 1/1/2022 12:00:00 AM through 1/31/2022 12:00:00 AM

Time Interval: Daily

Time in Radius: More than 5 minutes

Offender: Turner, Bowen

Start Time	End Time	Duration	Speed	Heading	Latitude	Longitude	Address	Violation Status
1/18/2022 11:46:29 PM	1/19/2022 12:00:00 AM	00:00:13	0	0	33.515732	-80.916534	3383 Jackson Dr NW, Orangeburg, SC 29118, USA	
1/19/2022 3:00:00 AM	1/19/2022 4:00:00 AM	00:01:00	0	0	33.515598	-80.916519	3383 Jackson Dr NW, Orangeburg, SC 29118, USA	
1/19/2022 8:00:00 AM	1/19/2022 11:00:00 AM	00:03:00	0	14	33.515667	-80.916519	3383 Jackson Dr NW, Orangeburg, SC 29118, USA	
1/19/2022 3:00:00 PM	1/19/2022 4:00:00 PM	00:01:00	0	0	33.515701	-80.916534	3383 Jackson Dr NW, Orangeburg, SC 29118, USA	
1/19/2022 7:00:00 PM	1/19/2022 8:00:00 PM	00:01:00	0	340	33.515652	-80.916496	3383 Jackson Dr NW, Orangeburg, SC 29118, USA	
1/19/2022 10:00:00 PM	1/20/2022 12:00:00 AM	00:02:00	0	246	33.515633	-80.916565	3383 Jackson Dr NW, Orangeburg, SC 29118, USA	
1/20/2022 2:00:00 PM	1/20/2022 3:00:00 PM	00:01:00	0	230	33.515717	-80.916496	3383 Jackson Dr NW, Orangeburg, SC 29118, USA	
1/20/2022 9:10:36 PM	1/20/2022 9:41:33 PM	00:00:30	0	338	33.515617	-80.916519	3383 Jackson Dr NW, Orangeburg, SC 29118, USA	
1/20/2022 10:20:25 PM	1/20/2022 10:27:45 PM	00:00:07	0	280	33.515682	-80.916435	3383 Jackson Dr NW, Orangeburg, SC 29118, USA	
1/21/2022 12:10:17 AM	1/21/2022 12:18:15 AM	00:00:07	0	0	33.515652	-80.916496	3383 Jackson Dr NW, Orangeburg, SC 29118, USA	
1/21/2022 4:00:00 AM	1/21/2022 7:00:00 AM	00:03:00	0	0	33.515682	-80.916534	3383 Jackson Dr NW, Orangeburg, SC 29118, USA	
1/21/2022 9:00:00 AM	1/21/2022 4:12:44 PM	00:07:12	0	90	33.515682	-80.916481	3383 Jackson Dr NW, Orangeburg, SC 29118, USA	
1/21/2022 6:00:00 PM	1/21/2022 8:00:00 PM	00:02:00	0	2	33.515701	-80.916435	3383 Jackson Dr NW, Orangeburg, SC 29118, USA	
1/21/2022 10:00:00 PM	1/21/2022 11:17:58 PM	00:01:17	0	112	33.515667	-80.916519	3383 Jackson Dr NW, Orangeburg, SC 29118, USA	
1/21/2022 11:25:59 PM	1/22/2022 12:05:33 AM	00:00:39	0	0	33.515667	-80.916580	3383 Jackson Dr NW, Orangeburg, SC 29118, USA	
1/22/2022 2:00:00 AM	1/22/2022 10:00:00 AM	00:08:00	0	212	33.515652	-80.916466	3383 Jackson Dr NW, Orangeburg, SC 29118, USA	
1/22/2022 3:22:47 PM	1/22/2022 6:00:00 PM	00:02:37	0	0	33.515682	-80.916466	3383 Jackson Dr NW, Orangeburg, SC 29118, USA	
1/22/2022 7:02:30 PM	1/22/2022 8:00:00 PM	00:00:57	0	174	33.515682	-80.916534	3383 Jackson Dr NW, Orangeburg, SC 29118, USA	



Offender Points Geo-Coded

Offender: Turner, Bowen

Date Range: 1/1/2022 12:00:00 AM through 1/31/2022 12:00:00 AM

Time Interval: Daily

Time in Radius: More than 5 minutes

Offender: Turner, Bowen

Start Time	End Time	Duration	Speed	Heading	Latitude	Longitude	Address	Violation Status
1/22/2022 10:00:00 PM	1/22/2022 10:28:00 PM	00:00:28	0	48	33.515652	-80.916435	3383 Jackson Dr NW, Orangeburg, SC 29118, USA	
1/22/2022 11:15:35 PM	1/23/2022 4:00:00 AM	00:04:44	0	0	33.515701	-80.916496	3383 Jackson Dr NW, Orangeburg, SC 29118, USA	
1/23/2022 4:43:53 AM	1/23/2022 5:00:00 AM	00:00:16	0	0	33.515667	-80.916397	3383 Jackson Dr NW, Orangeburg, SC 29118, USA	
1/23/2022 7:00:00 AM	1/23/2022 8:00:00 AM	00:01:00	0	0	33.515652	-80.916451	3383 Jackson Dr NW, Orangeburg, SC 29118, USA	
1/23/2022 10:00:00 AM	1/23/2022 11:00:00 AM	00:01:00	0	0	33.515633	-80.916481	3383 Jackson Dr NW, Orangeburg, SC 29118, USA	
1/23/2022 12:32:34 PM	1/23/2022 2:00:00 PM	00:01:27	0	194	33.515633	-80.916519	3383 Jackson Dr NW, Orangeburg, SC 29118, USA	
1/23/2022 3:08:42 PM	1/23/2022 3:58:43 PM	00:00:50	0	0	33.515484	-80.916496	3383 Jackson Dr NW, Orangeburg, SC 29118, USA	
1/23/2022 8:00:00 PM	1/23/2022 9:00:00 PM	00:01:00	0	72	33.515549	-80.916466	3383 Jackson Dr NW, Orangeburg, SC 29118, USA	
1/24/2022 12:00:00 AM	1/24/2022 4:00:00 AM	00:04:00	0	0	33.515667	-80.916534	3383 Jackson Dr NW, Orangeburg, SC 29118, USA	
1/24/2022 6:00:00 AM	1/24/2022 7:00:00 AM	00:01:00	0	0	33.515549	-80.916618	3383 Jackson Dr NW, Orangeburg, SC 29118, USA	
1/24/2022 10:10:09 AM	1/24/2022 11:00:57 AM	00:00:50	0	28	33.515701	-80.916451	3383 Jackson Dr NW, Orangeburg, SC 29118, USA	
1/24/2022 1:06:56 PM	1/24/2022 2:00:00 PM	00:00:53	0	56	33.515652	-80.916397	3383 Jackson Dr NW, Orangeburg, SC 29118, USA	
1/24/2022 4:00:00 PM	1/24/2022 6:00:00 PM	00:02:00	0	152	33.515701	-80.916550	3383 Jackson Dr NW, Orangeburg, SC 29118, USA	
1/24/2022 8:09:03 PM	1/24/2022 8:25:29 PM	00:00:16	0	36	33.515633	-80.916420	3383 Jackson Dr NW, Orangeburg, SC 29118, USA	
1/24/2022 11:00:00 PM	1/25/2022 12:00:00 AM	00:01:00	0	330	33.515667	-80.916519	3383 Jackson Dr NW, Orangeburg, SC 29118, USA	
1/25/2022 3:00:00 AM	1/25/2022 3:16:04 AM	00:00:16	0	0	33.515583	-80.916451	3383 Jackson Dr NW, Orangeburg, SC 29118, USA	
1/25/2022 4:39:40 AM	1/25/2022 8:00:00 AM	00:03:20	0	0	33.515652	-80.916534	3383 Jackson Dr NW, Orangeburg, SC 29118, USA	
1/25/2022 11:40:02 AM	1/25/2022 12:00:00 PM	00:00:19	0	236	34.024582	-81.022003	2091 Slights Ave, Columbia, SC 29203, USA	James Clyburn Golf Center



Offender Points Geo-Coded

Offender: Turner, Bowen

Date Range: 1/1/2022 12:00:00 AM through 1/31/2022 12:00:00 AM

Time Interval: Daily

Time in Radius: More than 5 minutes

Offender: Turner, Bowen

Start Time	End Time	Duration	Speed	Heading	Latitude	Longitude	Address	Violation Status
1/25/2022 4:24:06 PM	1/25/2022 4:31:34 PM	00:00:07	0	232	33.515617	-80.916534	3383 Jackson Dr NW, Orangeburg, SC 29118, USA	
1/25/2022 6:00:00 PM	1/25/2022 9:18:30 PM	00:03:18	0	244	33.515652	-80.916466	3383 Jackson Dr NW, Orangeburg, SC 29118, USA	
1/25/2022 9:22:59 PM	1/26/2022 12:00:00 AM	00:02:37	0	0	33.515732	-80.916496	3383 Jackson Dr NW, Orangeburg, SC 29118, USA	
1/26/2022 8:14:57 AM	1/26/2022 9:00:00 AM	00:00:45	0	140	33.515617	-80.916496	3383 Jackson Dr NW, Orangeburg, SC 29118, USA	
1/26/2022 9:28:01 AM	1/26/2022 9:48:54 AM	00:00:20	0	0	33.515617	-80.916435	3383 Jackson Dr NW, Orangeburg, SC 29118, USA	
1/26/2022 9:51:02 AM	1/26/2022 11:00:00 AM	00:01:08	0	0	33.515701	-80.916496	3383 Jackson Dr NW, Orangeburg, SC 29118, USA	
1/26/2022 1:00:00 PM	1/26/2022 2:00:00 PM	00:01:00	0	0	33.515633	-80.916420	3383 Jackson Dr NW, Orangeburg, SC 29118, USA	
1/26/2022 3:25:41 PM	1/26/2022 4:00:00 PM	00:00:34	0	334	33.515633	-80.916496	3383 Jackson Dr NW, Orangeburg, SC 29118, USA	
1/26/2022 4:11:10 PM	1/26/2022 4:17:23 PM	00:00:06	0	0	33.515617	-80.916550	3383 Jackson Dr NW, Orangeburg, SC 29118, USA	
1/26/2022 5:09:26 PM	1/26/2022 8:00:00 PM	00:02:50	0	136	33.515549	-80.916534	3383 Jackson Dr NW, Orangeburg, SC 29118, USA	
1/26/2022 9:25:07 PM	1/26/2022 11:00:00 PM	00:01:34	0	0	33.515667	-80.916603	3383 Jackson Dr NW, Orangeburg, SC 29118, USA	
1/27/2022 7:00:00 AM	1/27/2022 8:00:00 AM	00:01:00	0	0	33.515751	-80.916496	3383 Jackson Dr NW, Orangeburg, SC 29118, USA	
1/27/2022 5:49:52 PM	1/27/2022 6:42:21 PM	00:00:52	0	0	33.515598	-80.916496	3383 Jackson Dr NW, Orangeburg, SC 29118, USA	
1/27/2022 9:11:12 PM	1/27/2022 9:59:30 PM	00:00:48	0	0	33.515617	-80.916435	3383 Jackson Dr NW, Orangeburg, SC 29118, USA	
1/27/2022 10:00:19 PM	1/28/2022 1:00:00 AM	00:02:59	0	0	33.515667	-80.916496	3383 Jackson Dr NW, Orangeburg, SC 29118, USA	
1/28/2022 3:00:00 AM	1/28/2022 4:00:00 AM	00:01:00	0	0	33.515785	-80.916519	3383 Jackson Dr NW, Orangeburg, SC 29118, USA	
1/28/2022 8:00:00 AM	1/28/2022 10:34:56 AM	00:02:34	0	192	33.515667	-80.916496	3383 Jackson Dr NW, Orangeburg, SC 29118, USA	
1/28/2022 10:38:37 AM	1/28/2022 11:00:00 AM	00:00:21	0	354	33.515617	-80.916496	3383 Jackson Dr NW, Orangeburg, SC 29118, USA	



Offender Points Geo-Coded

Offender: Turner, Bowen

Date Range: 1/1/2022 12:00:00 AM through 1/31/2022 12:00:00 AM

Time Interval: Daily

Time in Radius: More than 5 minutes

Offender: Turner, Bowen

Start Time	End Time	Duration	Speed	Heading	Latitude	Longitude	Address	Violation Status
1/28/2022 4:28:30 PM	1/28/2022 6:00:00 PM	00:01:31	0	348	33.515568	-80.916519	3383 Jackson Dr NW, Orangeburg, SC 29118, USA	
1/28/2022 7:46:17 PM	1/28/2022 11:00:00 PM	00:03:13	0	0	33.515633	-80.916466	3383 Jackson Dr NW, Orangeburg, SC 29118, USA	
1/29/2022 12:17:10 AM	1/29/2022 1:00:00 AM	00:00:42	0	0	33.515652	-80.916560	3383 Jackson Dr NW, Orangeburg, SC 29118, USA	
1/29/2022 6:00:00 AM	1/29/2022 9:00:00 AM	00:03:00	0	0	33.515633	-80.916496	3383 Jackson Dr NW, Orangeburg, SC 29118, USA	
1/29/2022 11:00:00 AM	1/29/2022 2:00:00 PM	00:03:00	0	356	33.515617	-80.916565	3383 Jackson Dr NW, Orangeburg, SC 29118, USA	
1/30/2022 12:00:00 AM	1/30/2022 1:00:00 AM	00:01:00	0	0	33.515717	-80.916565	3383 Jackson Dr NW, Orangeburg, SC 29118, USA	
1/30/2022 2:00:00 AM	1/30/2022 5:01:54 AM	00:03:01	0	0	33.515667	-80.916565	3383 Jackson Dr NW, Orangeburg, SC 29118, USA	
1/30/2022 7:00:00 AM	1/30/2022 9:00:00 AM	00:02:00	0	0	33.515667	-80.916496	3383 Jackson Dr NW, Orangeburg, SC 29118, USA	
1/30/2022 3:00:00 PM	1/30/2022 7:00:00 PM	00:04:00	0	164	33.515682	-80.916496	3383 Jackson Dr NW, Orangeburg, SC 29118, USA	
1/30/2022 9:00:00 PM	1/30/2022 10:00:00 PM	00:01:00	0	346	33.515652	-80.916496	3383 Jackson Dr NW, Orangeburg, SC 29118, USA	



Offender Points Geo-Coded

Offender: Turner, Bowen

Date Range: 2/1/2022 12:00:00 AM through 2/28/2022 12:00:00 AM

Time Interval: Daily

Time in Radius: More than 5 minutes

Offender: Turner, Bowen

Start Time	End Time	Duration	Speed	Heading	Latitude	Longitude	Address	Violation Status
2/1/2022 1:07:14 AM	2/1/2022 2:00:00 AM	00:00:52	0	0	33.515617	-80.916534	3383 Jackson Dr NW, Orangeburg, SC 29118, USA	
2/1/2022 8:00:00 AM	2/1/2022 10:00:00 AM	00:02:00	0	302	33.515617	-80.916519	3383 Jackson Dr NW, Orangeburg, SC 29118, USA	
2/1/2022 10:15:29 AM	2/1/2022 11:48:56 AM	00:01:33	0	0	33.515652	-80.916496	3383 Jackson Dr NW, Orangeburg, SC 29118, USA	
2/1/2022 1:54:36 PM	2/1/2022 3:00:00 PM	00:01:05	0	254	34.024834	-81.022598	2091 Slights Ave, Columbia, SC 29203, USA	James Clyburn Golf Center
2/1/2022 6:27:02 PM	2/1/2022 7:00:00 PM	00:00:32	0	28	33.515617	-80.916496	3383 Jackson Dr NW, Orangeburg, SC 29118, USA	
2/1/2022 11:00:00 PM	2/2/2022 12:00:00 AM	00:01:00	0	338	33.515682	-80.916496	3383 Jackson Dr NW, Orangeburg, SC 29118, USA	
2/2/2022 4:32:19 AM	2/2/2022 5:00:00 AM	00:00:27	0	0	33.515732	-80.916451	3383 Jackson Dr NW, Orangeburg, SC 29118, USA	
2/2/2022 7:00:00 AM	2/2/2022 9:00:00 AM	00:02:00	0	0	33.515617	-80.916496	3383 Jackson Dr NW, Orangeburg, SC 29118, USA	
2/2/2022 11:00:00 AM	2/2/2022 12:00:00 PM	00:01:00	0	328	33.515682	-80.916496	3383 Jackson Dr NW, Orangeburg, SC 29118, USA	
2/2/2022 4:00:00 PM	2/3/2022 12:00:00 AM	00:08:00	0	0	33.515598	-80.916481	3383 Jackson Dr NW, Orangeburg, SC 29118, USA	
2/3/2022 9:00:00 AM	2/3/2022 10:00:00 AM	00:01:00	0	0	33.515598	-80.916420	3383 Jackson Dr NW, Orangeburg, SC 29118, USA	
2/3/2022 12:00:00 PM	2/3/2022 12:31:09 PM	00:00:31	0	24	33.515617	-80.916580	3383 Jackson Dr NW, Orangeburg, SC 29118, USA	
2/3/2022 2:10:39 PM	2/3/2022 2:20:39 PM	00:00:10	0	280	34.151500	-81.085250	356 Camp Ground Rd, Columbia, SC 29203, USA	Linrick Golf Course
2/3/2022 3:24:02 PM	2/3/2022 3:30:02 PM	00:00:06	0	78	34.145535	-81.095901	4WW3+6J Columbia, SC, USA	Linrick Golf Course
2/3/2022 5:24:55 PM	2/3/2022 7:00:00 PM	00:01:35	0	102	33.515598	-80.916481	3383 Jackson Dr NW, Orangeburg, SC 29118, USA	
2/3/2022 9:00:00 PM	2/3/2022 11:21:47 PM	00:02:21	0	0	33.515633	-80.916496	3383 Jackson Dr NW, Orangeburg, SC 29118, USA	
2/4/2022 2:00:00 AM	2/4/2022 3:00:00 AM	00:01:00	0	0	33.515598	-80.916565	3383 Jackson Dr NW, Orangeburg, SC 29118, USA	
2/4/2022 9:00:00 AM	2/4/2022 3:50:22 PM	00:06:50	0	0	33.515633	-80.916466	3383 Jackson Dr NW, Orangeburg, SC 29118, USA	

FILED FOR RECORD
 WINNIE B. CLARK
 CLERK OF COURT
 ORANGEBURG, SC

ATTEST: TRUE COPY
 Winnie B. Clark
 CLERK OF COURT
 ORANGEBURG COUNTY, SC



Offender Points Geo-Coded

Offender: Turner, Bowen

Date Range: 2/1/2022 12:00:00 AM through 2/28/2022 12:00:00 AM

Time Interval: Daily

Time in Radius: More than 5 minutes

Offender: Turner, Bowen

Start Time	End Time	Duration	Speed	Heading	Latitude	Longitude	Address	Violation Status
2/4/2022 10:13:17 PM	2/4/2022 11:26:22 PM	00:01:13	0	100	33.515598	-80.916397	3383 Jackson Dr NW, Orangeburg, SC 29118, USA	
2/5/2022 2:00:00 AM	2/5/2022 2:05:17 AM	00:00:05	0	0	33.515549	-80.916435	3383 Jackson Dr NW, Orangeburg, SC 29118, USA	
2/5/2022 6:00:00 AM	2/5/2022 7:00:00 AM	00:01:00	0	0	33.515662	-80.916519	3383 Jackson Dr NW, Orangeburg, SC 29118, USA	
2/5/2022 12:07:33 PM	2/5/2022 12:17:34 PM	00:00:10	0	236	33.515662	-80.916534	3383 Jackson Dr NW, Orangeburg, SC 29118, USA	
2/5/2022 4:00:00 PM	2/5/2022 5:00:00 PM	00:01:00	0	190	33.515652	-80.916466	3383 Jackson Dr NW, Orangeburg, SC 29118, USA	
2/5/2022 6:08:00 PM	2/5/2022 6:17:01 PM	00:00:09	0	106	34.009315	-81.193031	5058 Sunset Blvd, Lexington, SC 29072, USA	Koosa Golf Shop
2/5/2022 9:16:42 PM	2/5/2022 10:00:00 PM	00:00:43	0	48	33.515583	-80.916496	3383 Jackson Dr NW, Orangeburg, SC 29118, USA	
2/6/2022 1:40:49 AM	2/6/2022 6:00:00 AM	00:04:19	0	0	33.515667	-80.916496	3383 Jackson Dr NW, Orangeburg, SC 29118, USA	
2/6/2022 8:00:00 AM	2/6/2022 10:00:00 AM	00:02:00	0	0	33.515633	-80.916481	3383 Jackson Dr NW, Orangeburg, SC 29118, USA	
2/6/2022 12:00:00 PM	2/6/2022 1:00:00 PM	00:01:00	0	84	33.515598	-80.916481	3383 Jackson Dr NW, Orangeburg, SC 29118, USA	
2/6/2022 3:00:00 PM	2/6/2022 6:00:00 PM	00:03:00	0	136	33.515633	-80.916496	3383 Jackson Dr NW, Orangeburg, SC 29118, USA	
2/6/2022 8:00:00 PM	2/6/2022 11:00:00 PM	00:03:00	0	66	33.515667	-80.916435	3383 Jackson Dr NW, Orangeburg, SC 29118, USA	
2/7/2022 12:00:00 AM	2/7/2022 1:00:00 AM	00:01:00	0	0	33.515598	-80.916534	3383 Jackson Dr NW, Orangeburg, SC 29118, USA	
2/7/2022 2:18:09 AM	2/7/2022 3:00:00 AM	00:00:41	0	0	33.515667	-80.916466	3383 Jackson Dr NW, Orangeburg, SC 29118, USA	
2/7/2022 6:00:00 AM	2/7/2022 7:00:00 AM	00:01:00	0	0	33.515499	-80.916496	3383 Jackson Dr NW, Orangeburg, SC 29118, USA	
2/7/2022 10:00:00 AM	2/7/2022 12:00:00 PM	00:02:00	0	0	33.515617	-80.916451	3383 Jackson Dr NW, Orangeburg, SC 29118, USA	
2/7/2022 7:00:00 PM	2/8/2022 5:00:00 AM	00:10:00	0	342	33.515652	-80.916496	3383 Jackson Dr NW, Orangeburg, SC 29118, USA	
2/8/2022 9:00:00 AM	2/8/2022 10:00:00 AM	00:01:00	0	110	33.515633	-80.916400	3383 Jackson Dr NW, Orangeburg, SC 29118, USA	



Offender Points Geo-Coded

Offender: Turner, Bowen

Date Range: 2/1/2022 12:00:00 AM through 2/28/2022 12:00:00 AM

Time Interval: Daily

Time in Radius: More than 5 minutes

Offender: Turner, Bowen

Start Time	End Time	Duration	Speed	Heading	Latitude	Longitude	Address	Violation Status
2/8/2022 11:46:10 AM	2/8/2022 12:00:00 PM	00:00:13	0	28	33.515617	-80.916451	3383 Jackson Dr NW, Orangeburg, SC 29118, USA	
2/8/2022 1:41:59 PM	2/8/2022 3:00:00 PM	00:01:18	0	342	34.024899	-81.022667	2091 Slights Ave, Columbia, SC 29203, USA	James Clyburn Golf Center
2/8/2022 5:05:00 PM	2/8/2022 5:14:00 PM	00:00:09	0	144	33.508717	-80.857948	1104 Mobile St, Orangeburg, SC 29115, USA	Defendant's Grandmother's House
2/8/2022 10:00:00 PM	2/8/2022 10:38:57 PM	00:00:38	0	8	33.515617	-80.916534	3383 Jackson Dr NW, Orangeburg, SC 29118, USA	
2/8/2022 11:04:36 PM	2/8/2022 11:10:55 PM	00:00:06	0	252	33.515717	-80.916496	3383 Jackson Dr NW, Orangeburg, SC 29118, USA	
2/9/2022 12:00:00 AM	2/9/2022 1:00:00 AM	00:01:00	0	0	33.515633	-80.916496	3383 Jackson Dr NW, Orangeburg, SC 29118, USA	
2/9/2022 3:00:00 AM	2/9/2022 4:00:00 AM	00:01:00	0	0	33.515633	-80.916550	3383 Jackson Dr NW, Orangeburg, SC 29118, USA	
2/9/2022 6:00:00 AM	2/9/2022 11:00:00 AM	00:05:00	0	308	33.515667	-80.916534	3383 Jackson Dr NW, Orangeburg, SC 29118, USA	
2/9/2022 1:29:34 PM	2/9/2022 1:40:35 PM	00:00:11	0	214	34.067001	-81.164665	136 Harbison Boulevard (S-757), Columbia, SC 29212, USA	Bed Bath & Beyond
2/9/2022 1:56:14 PM	2/9/2022 2:01:44 PM	00:00:05	0	0	34.080532	-81.155601	100 Columbiana Cir, Columbia, SC 29212, USA	Columbiana Mall
2/9/2022 8:00:00 PM	2/9/2022 10:00:00 PM	00:02:00	0	336	33.515617	-80.916466	3383 Jackson Dr NW, Orangeburg, SC 29118, USA	
2/10/2022 2:00:00 AM	2/10/2022 3:00:00 AM	00:01:00	0	0	33.515633	-80.916481	3383 Jackson Dr NW, Orangeburg, SC 29118, USA	
2/10/2022 7:00:00 AM	2/10/2022 8:00:00 AM	00:01:00	0	0	33.515732	-80.916496	3383 Jackson Dr NW, Orangeburg, SC 29118, USA	
2/10/2022 1:50:18 PM	2/10/2022 1:56:43 PM	00:00:06	0	0	34.068134	-81.159103	11110 Bower Pkwy, Columbia, SC 29212, USA	Dick's Sporting Goods
2/10/2022 2:32:00 PM	2/10/2022 2:43:00 PM	00:00:11	0	142	34.151501	-81.085335	356 Camp Ground Rd, Columbia, SC 29203, USA	Linrick Golf Course
2/11/2022 1:00:00 AM	2/11/2022 2:00:00 AM	00:01:00	0	66	33.515652	-80.916550	3383 Jackson Dr NW, Orangeburg, SC 29118, USA	
2/11/2022 6:00:00 AM	2/11/2022 7:00:00 AM	00:01:00	0	0	33.515682	-80.916550	3383 Jackson Dr NW, Orangeburg, SC 29118, USA	
2/11/2022 12:21:15 PM	2/11/2022 1:00:00 PM	00:00:38	0	84	33.515682	-80.916397	3383 Jackson Dr NW, Orangeburg, SC 29118, USA	



Offender Points Geo-Coded

Offender: Turner, Bowen

Date Range: 2/1/2022 12:00:00 AM through 2/28/2022 12:00:00 AM

Time Interval: Daily

Time in Radius: More than 5 minutes

Offender: Turner, Bowen

Start Time	End Time	Duration	Speed	Heading	Latitude	Longitude	Address	Violation Status
2/1/2022 3:00:00 PM	2/1/2022 3:53:00 PM	00:00:53	0	0	33.515652	-80.916534	3383 Jackson Dr NW, Orangeburg, SC 29118, USA	
2/1/2022 7:00:00 PM	2/1/2022 8:00:00 PM	00:01:00	0	0	33.515583	-80.916420	3383 Jackson Dr NW, Orangeburg, SC 29118, USA	
2/12/2022 4:00:00 AM	2/12/2022 5:00:00 AM	00:01:00	0	0	33.515533	-80.916603	3383 Jackson Dr NW, Orangeburg, SC 29118, USA	
2/12/2022 7:00:00 AM	2/12/2022 8:00:00 AM	00:01:00	0	116	33.515751	-80.916496	3383 Jackson Dr NW, Orangeburg, SC 29118, USA	
2/12/2022 12:40:35 PM	2/12/2022 1:00:00 PM	00:00:19	0	102	33.515652	-80.916420	3383 Jackson Dr NW, Orangeburg, SC 29118, USA	
2/12/2022 3:00:00 PM	2/12/2022 3:37:07 PM	00:00:37	0	0	33.515682	-80.916534	3383 Jackson Dr NW, Orangeburg, SC 29118, USA	
2/12/2022 3:46:29 PM	2/12/2022 4:00:00 PM	00:00:13	0	228	33.515633	-80.916565	3383 Jackson Dr NW, Orangeburg, SC 29118, USA	
2/12/2022 5:49:58 PM	2/12/2022 6:00:59 PM	00:00:11	0	234	33.517834	-80.910713	1245 Lee Blvd NW, Orangeburg, SC 29118, USA	Unknown Residence
2/12/2022 6:03:43 PM	2/12/2022 6:12:44 PM	00:00:09	0	282	33.518186	-80.910713	1245 Lee Blvd NW, Orangeburg, SC 29118, USA	
2/12/2022 9:00:00 PM	2/13/2022 5:00:00 AM	00:08:00	0	0	33.515617	-80.916466	3383 Jackson Dr NW, Orangeburg, SC 29118, USA	
2/13/2022 8:49:54 AM	2/13/2022 9:00:00 AM	00:00:10	0	306	33.515652	-80.916519	3383 Jackson Dr NW, Orangeburg, SC 29118, USA	
2/13/2022 10:29:24 AM	2/13/2022 12:00:00 PM	00:01:30	0	0	33.515751	-80.916435	3383 Jackson Dr NW, Orangeburg, SC 29118, USA	
2/13/2022 1:29:32 PM	2/13/2022 2:00:00 PM	00:00:30	0	60	33.515617	-80.916496	3383 Jackson Dr NW, Orangeburg, SC 29118, USA	
2/13/2022 3:12:34 PM	2/13/2022 3:21:36 PM	00:00:09	0	288	34.151417	-81.085548	356 Camp Ground Rd, Columbia, SC 29203, USA	Linrick Golf Course
2/13/2022 4:33:00 PM	2/13/2022 4:38:02 PM	00:00:05	0	316	34.149052	-81.088364	4WX6+JM Columbia, SC, USA	Linrick Golf Course
2/13/2022 5:17:12 PM	2/13/2022 5:22:14 PM	00:00:05	0	0	34.005566	-81.196266	5135u Sunset Blvd, Lexington, SC 29072, USA	Shopping Center
2/13/2022 5:42:58 PM	2/13/2022 5:48:58 PM	00:00:06	0	90	34.005100	-81.119049	2963 Sunset Blvd, West Columbia, SC 29169, USA	Chipotle
2/13/2022 6:32:15 PM	2/13/2022 6:38:14 PM	00:00:05	0	98	33.515633	-80.916496	3383 Jackson Dr NW, Orangeburg, SC 29118, USA	
2/13/2022 6:40:14 PM	2/13/2022 8:01:19 PM	00:01:21	0	62	33.515617	-80.916466	3383 Jackson Dr NW, Orangeburg, SC 29118, USA	



Offender Points Geo-Coded

Offender: Turner, Bowen

Date Range: 2/1/2022 12:00:00 AM through 2/28/2022 12:00:00 AM

Time Interval: Daily

Time in Radius: More than 5 minutes

Offender: Turner, Bowen

Start Time	End Time	Duration	Speed	Heading	Latitude	Longitude	Address	Violation Status
2/13/2022 9:00:00 PM	2/13/2022 11:00:00 PM	00:02:00	1	134	33.515667	-80.916603	3383 Jackson Dr NW, Orangeburg, SC 29118, USA	
2/14/2022 1:00:00 AM	2/14/2022 2:00:00 AM	00:01:00	0	0	33.515652	-80.916367	3383 Jackson Dr NW, Orangeburg, SC 29118, USA	
2/14/2022 4:00:00 AM	2/14/2022 5:00:00 AM	00:01:00	0	0	33.515549	-80.916367	3383 Jackson Dr NW, Orangeburg, SC 29118, USA	
2/14/2022 9:00:00 AM	2/14/2022 12:00:00 PM	00:03:00	0	60	33.515667	-80.916496	3383 Jackson Dr NW, Orangeburg, SC 29118, USA	
2/14/2022 2:00:00 PM	2/14/2022 3:00:00 PM	00:01:00	0	18	33.515667	-80.916519	3383 Jackson Dr NW, Orangeburg, SC 29118, USA	
2/14/2022 3:44:11 PM	2/14/2022 5:00:00 PM	00:01:15	0	38	33.515667	-80.916451	3383 Jackson Dr NW, Orangeburg, SC 29118, USA	
2/14/2022 5:48:35 PM	2/14/2022 5:56:21 PM	00:00:07	0	144	33.518265	-80.910698	1245 Lee Blvd NW, Orangeburg, SC 29118, USA	Unknown Residence
2/14/2022 6:03:07 PM	2/14/2022 6:12:08 PM	00:00:09	1	38	33.515701	-80.916519	3383 Jackson Dr NW, Orangeburg, SC 29118, USA	
2/14/2022 8:17:13 PM	2/14/2022 8:22:33 PM	00:00:05	0	98	33.515732	-80.916580	3383 Jackson Dr NW, Orangeburg, SC 29118, USA	
2/14/2022 8:36:17 PM	2/14/2022 9:00:00 PM	00:00:23	0	130	33.515732	-80.916481	3383 Jackson Dr NW, Orangeburg, SC 29118, USA	
2/14/2022 9:22:30 PM	2/14/2022 9:34:01 PM	00:00:11	0	264	33.515598	-80.916519	3383 Jackson Dr NW, Orangeburg, SC 29118, USA	
2/15/2022 12:00:00 AM	2/15/2022 1:00:00 AM	00:01:00	0	0	33.515835	-80.916397	3383 Jackson Dr NW, Orangeburg, SC 29118, USA	
2/15/2022 7:00:00 AM	2/15/2022 8:00:00 AM	00:01:00	0	0	33.515568	-80.916565	3383 Jackson Dr NW, Orangeburg, SC 29118, USA	
2/15/2022 10:00:00 AM	2/15/2022 12:07:04 PM	00:02:07	0	250	33.515682	-80.916496	3383 Jackson Dr NW, Orangeburg, SC 29118, USA	
2/15/2022 2:27:32 PM	2/15/2022 2:36:33 PM	00:00:09	0	86	34.151535	-81.085365	356 Camp Ground Rd, Columbia, SC 29203, USA	Linrick Golf Course
2/15/2022 5:58:33 PM	2/15/2022 6:04:00 PM	00:00:05	2	70	33.515533	-80.916466	3383 Jackson Dr NW, Orangeburg, SC 29118, USA	
2/15/2022 8:00:00 PM	2/15/2022 10:00:00 PM	00:02:00	0	104	33.515701	-80.916496	3383 Jackson Dr NW, Orangeburg, SC 29118, USA	
2/16/2022 12:00:00 AM	2/16/2022 1:00:00 AM	00:01:00	0	0	33.515633	-80.916451	3383 Jackson Dr NW, Orangeburg, SC 29118, USA	



Offender Points Geo-Coded

Offender: Turner, Bowen

Date Range: 2/1/2022 12:00:00 AM through 2/28/2022 12:00:00 AM

Time Interval: Daily

Time in Radius: More than 5 minutes

Offender: Turner, Bowen

Start Time	End Time	Duration	Speed	Heading	Latitude	Longitude	Address	Violation Status
2/16/2022 3:00:00 AM	2/16/2022 4:43:22 AM	00:01:43	0	0	33.515717	-80.916481	3383 Jackson Dr NW, Orangeburg, SC 29118, USA	
2/16/2022 5:13:23 AM	2/16/2022 10:14:31 PM	00:17:01	0	0	33.515598	-80.916580	3383 Jackson Dr NW, Orangeburg, SC 29118, USA	
2/16/2022 10:29:23 PM	2/16/2022 11:00:00 PM	00:00:30	0	250	33.515633	-80.916534	3383 Jackson Dr NW, Orangeburg, SC 29118, USA	
2/16/2022 11:22:36 PM	2/17/2022 12:00:00 AM	00:00:37	0	282	33.515617	-80.916496	3383 Jackson Dr NW, Orangeburg, SC 29118, USA	
2/17/2022 3:27:36 AM	2/17/2022 5:00:00 AM	00:01:32	0	0	33.515568	-80.916603	3383 Jackson Dr NW, Orangeburg, SC 29118, USA	
2/17/2022 9:15:45 AM	2/17/2022 11:00:00 AM	00:01:44	0	72	33.515667	-80.916519	3383 Jackson Dr NW, Orangeburg, SC 29118, USA	
2/17/2022 1:01:00 PM	2/17/2022 1:10:00 PM	00:00:09	0	324	34.151550	-81.065365	356 Camp Ground Rd, Columbia, SC 29203, USA	
2/17/2022 4:36:34 PM	2/17/2022 4:42:01 PM	00:00:05	0	48	33.515549	-80.916435	3383 Jackson Dr NW, Orangeburg, SC 29118, USA	
2/17/2022 6:00:00 PM	2/17/2022 11:00:00 PM	00:05:00	0	188	33.515617	-80.916519	3383 Jackson Dr NW, Orangeburg, SC 29118, USA	
2/18/2022 1:00:00 AM	2/18/2022 5:00:00 AM	00:04:00	0	0	33.515652	-80.916481	3383 Jackson Dr NW, Orangeburg, SC 29118, USA	
2/18/2022 6:52:08 AM	2/18/2022 8:00:00 AM	00:01:07	0	0	33.515766	-80.916382	3383 Jackson Dr NW, Orangeburg, SC 29118, USA	
2/18/2022 10:00:00 AM	2/18/2022 10:24:27 AM	00:00:24	0	126	33.515598	-80.916519	3383 Jackson Dr NW, Orangeburg, SC 29118, USA	
2/18/2022 12:40:33 PM	2/18/2022 1:00:00 PM	00:00:19	0	176	33.515465	-80.916519	3383 Jackson Dr NW, Orangeburg, SC 29118, USA	
2/18/2022 3:44:59 PM	2/18/2022 3:50:59 PM	00:00:06	0	160	34.024300	-81.220230	104 Andrew Corley Rd, Lexington, SC 29072, USA	Nifty Gifty
2/18/2022 5:21:12 PM	2/18/2022 7:00:00 PM	00:01:38	0	264	33.515617	-80.916500	3383 Jackson Dr NW, Orangeburg, SC 29118, USA	
2/18/2022 9:00:00 PM	2/18/2022 11:00:00 PM	00:02:00	0	312	33.515600	-80.916467	3383 Jackson Dr NW, Orangeburg, SC 29118, USA	
2/19/2022 12:23:37 AM	2/19/2022 1:11:19 AM	00:00:47	0	242	33.515598	-80.916435	3383 Jackson Dr NW, Orangeburg, SC 29118, USA	
2/19/2022 3:00:00 AM	2/19/2022 6:00:00 AM	00:03:00	0	0	33.515682	-80.916451	3383 Jackson Dr NW, Orangeburg, SC 29118, USA	



Offender Points Geo-Coded

Offender: Turner, Bowen

Date Range: 2/1/2022 12:00:00 AM through 2/28/2022 12:00:00 AM

Time Interval: Daily

Time in Radius: More than 5 minutes

Offender: Turner, Bowen

Start Time	End Time	Duration	Speed	Heading	Latitude	Longitude	Address	Violation Status
2/19/2022 10:00:00 AM	2/19/2022 11:00:00 AM	00:01:00	0	344	33.515667	-80.916466	3383 Jackson Dr NW, Orangeburg, SC 29118, USA	
2/19/2022 3:00:00 PM	2/19/2022 4:00:00 PM	00:01:00	0	204	33.515583	-80.916496	3383 Jackson Dr NW, Orangeburg, SC 29118, USA	
2/19/2022 8:00:00 PM	2/19/2022 9:00:00 PM	00:01:00	0	20	33.515600	-80.916467	3383 Jackson Dr NW, Orangeburg, SC 29118, USA	
2/19/2022 11:00:00 PM	2/20/2022 1:00:00 AM	00:02:00	0	0	33.515583	-80.916519	3383 Jackson Dr NW, Orangeburg, SC 29118, USA	
2/20/2022 1:25:36 AM	2/20/2022 2:53:20 AM	00:01:27	0	0	33.515717	-80.916519	3383 Jackson Dr NW, Orangeburg, SC 29118, USA	
2/20/2022 8:00:00 AM	2/20/2022 10:00:00 AM	00:02:00	0	0	33.515732	-80.916435	3383 Jackson Dr NW, Orangeburg, SC 29118, USA	
2/20/2022 11:08:00 AM	2/20/2022 11:14:01 AM	00:00:06	0	64	33.515650	-80.916517	3383 Jackson Dr NW, Orangeburg, SC 29118, USA	
2/20/2022 3:22:26 PM	2/20/2022 4:00:00 PM	00:00:37	0	56	33.515766	-80.916466	3383 Jackson Dr NW, Orangeburg, SC 29118, USA	
2/20/2022 6:00:00 PM	2/20/2022 7:00:00 PM	00:01:00	0	0	33.515633	-80.916496	3383 Jackson Dr NW, Orangeburg, SC 29118, USA	
2/20/2022 11:00:00 PM	2/21/2022 4:09:43 AM	00:05:09	0	0	33.515633	-80.916481	3383 Jackson Dr NW, Orangeburg, SC 29118, USA	
2/21/2022 4:15:03 AM	2/21/2022 5:00:00 AM	00:00:44	0	0	33.515598	-80.916435	3383 Jackson Dr NW, Orangeburg, SC 29118, USA	
2/21/2022 7:00:00 AM	2/21/2022 12:00:00 PM	00:05:00	0	354	33.515682	-80.916496	3383 Jackson Dr NW, Orangeburg, SC 29118, USA	
2/21/2022 2:00:00 PM	2/21/2022 3:00:00 PM	00:01:00	0	236	33.515717	-80.916451	3383 Jackson Dr NW, Orangeburg, SC 29118, USA	
2/21/2022 3:54:33 PM	2/21/2022 4:00:01 PM	00:00:05	0	0	33.515415	-80.916702	3383 Jackson Dr NW, Orangeburg, SC 29118, USA	
2/21/2022 6:00:00 PM	2/21/2022 7:00:00 PM	00:01:00	0	266	33.515667	-80.916481	3383 Jackson Dr NW, Orangeburg, SC 29118, USA	
2/21/2022 8:42:58 PM	2/21/2022 8:50:46 PM	00:00:07	0	350	33.515701	-80.916519	3383 Jackson Dr NW, Orangeburg, SC 29118, USA	
2/21/2022 9:00:00 PM	2/21/2022 9:50:04 PM	00:00:50	0	298	33.515617	-80.916534	3383 Jackson Dr NW, Orangeburg, SC 29118, USA	
2/21/2022 11:00:00 PM	2/22/2022 12:00:00 AM	00:01:00	0	0	33.515633	-80.916519	3383 Jackson Dr NW, Orangeburg, SC 29118, USA	



Offender Points Geo-Coded

Offender: Turner, Bowen

Date Range: 2/1/2022 12:00:00 AM through 2/28/2022 12:00:00 AM

Time Interval: Daily

Time in Radius: More than 5 minutes

Offender: Turner, Bowen

Start Time	End Time	Duration	Speed	Heading	Latitude	Longitude	Address	Violation Status
2/22/2022 2:39:32 AM	2/22/2022 2:47:33 AM	00:00:08	0	0	33.515617	-80.916763	3383 Jackson Dr NW, Orangeburg, SC 29118, USA	
2/22/2022 5:51:51 AM	2/22/2022 10:00:00 AM	00:04:08	0	0	33.515701	-80.916496	3383 Jackson Dr NW, Orangeburg, SC 29118, USA	
2/22/2022 2:42:44 PM	2/22/2022 3:00:00 PM	00:00:17	0	144	34.151417	-81.085480	356 Camp Ground Rd, Columbia, SC 29203, USA	Linrick Golf Course
2/22/2022 3:24:26 PM	2/22/2022 3:32:26 PM	00:00:08	1	82	34.151966	-81.085930	356 Camp Ground Rd, Columbia, SC 29203, USA	
2/22/2022 6:15:17 PM	2/22/2022 6:22:17 PM	00:00:07	0	90	33.515533	-80.916550	3383 Jackson Dr NW, Orangeburg, SC 29118, USA	
2/22/2022 11:42:20 PM	2/23/2022 1:00:00 AM	00:01:17	0	0	33.515663	-80.916450	3383 Jackson Dr NW, Orangeburg, SC 29118, USA	
2/23/2022 4:07:49 AM	2/23/2022 5:00:00 AM	00:00:52	0	0	33.515617	-80.916496	3383 Jackson Dr NW, Orangeburg, SC 29118, USA	
2/23/2022 9:00:00 AM	2/23/2022 10:00:00 AM	00:01:00	0	354	33.515667	-80.916517	3383 Jackson Dr NW, Orangeburg, SC 29118, USA	
2/23/2022 12:05:00 PM	2/23/2022 12:15:01 PM	00:00:10	0	150	34.024700	-81.022614	2091 Slights Ave, Columbia, SC 29203, USA	James Clyburn Golf Center
2/23/2022 3:25:02 PM	2/23/2022 3:31:02 PM	00:00:06	2	290	34.149216	-81.086403	356 Camp Ground Rd, Columbia, SC 29203, USA	Linrick Golf Course
2/23/2022 4:46:23 PM	2/23/2022 6:00:00 PM	00:01:13	0	246	33.515617	-80.916496	3383 Jackson Dr NW, Orangeburg, SC 29118, USA	
2/23/2022 8:00:00 PM	2/23/2022 9:00:00 PM	00:01:00	0	216	33.515617	-80.916466	3383 Jackson Dr NW, Orangeburg, SC 29118, USA	
2/23/2022 11:00:00 PM	2/24/2022 4:00:00 AM	00:05:00	0	156	33.515717	-80.916519	3383 Jackson Dr NW, Orangeburg, SC 29118, USA	
2/24/2022 10:00:00 AM	2/24/2022 12:00:00 PM	00:02:00	0	110	33.515583	-80.916496	3383 Jackson Dr NW, Orangeburg, SC 29118, USA	
2/24/2022 4:50:53 PM	2/24/2022 5:00:00 PM	00:00:09	0	0	33.515557	-80.916450	3383 Jackson Dr NW, Orangeburg, SC 29118, USA	
2/24/2022 7:43:19 PM	2/24/2022 9:01:07 PM	00:01:17	0	22	33.515598	-80.916466	3383 Jackson Dr NW, Orangeburg, SC 29118, USA	
2/24/2022 9:58:10 PM	2/24/2022 10:25:33 PM	00:00:27	0	180	33.515598	-80.916550	3383 Jackson Dr NW, Orangeburg, SC 29118, USA	
2/24/2022 10:29:42 PM	2/25/2022 1:00:00 AM	00:02:30	0	166	33.515633	-80.916466	3383 Jackson Dr NW, Orangeburg, SC 29118, USA	



Offender Points Geo-Coded

Offender: Turner, Bowen

Date Range: 2/1/2022 12:00:00 AM through 2/28/2022 12:00:00 AM

Time Interval: Daily

Time in Radius: More than 5 minutes

Offender: Turner, Bowen

Start Time	End Time	Duration	Speed	Heading	Latitude	Longitude	Address	Violation Status
2/25/2022 3:00:00 AM	2/25/2022 4:00:00 AM	00:01:00	0	0	33.515682	-80.916534	3383 Jackson Dr NW, Orangeburg, SC 29118, USA	
2/25/2022 5:40:46 AM	2/25/2022 6:00:00 AM	00:00:19	0	0	33.515617	-80.916650	3383 Jackson Dr NW, Orangeburg, SC 29118, USA	
2/25/2022 8:00:00 AM	2/25/2022 9:00:00 AM	00:01:00	0	136	33.515568	-80.916565	3383 Jackson Dr NW, Orangeburg, SC 29118, USA	
2/25/2022 10:18:59 AM	2/25/2022 11:00:00 AM	00:00:41	0	286	33.515617	-80.916433	3383 Jackson Dr NW, Orangeburg, SC 29118, USA	
2/25/2022 12:40:57 PM	2/25/2022 12:50:59 PM	00:00:10	0	180	34.151432	-81.085365	356 Camp Ground Rd, Columbia, SC 29203, USA	Linrick Golf Course
2/25/2022 4:39:59 PM	2/25/2022 4:45:59 PM	00:00:06	0	122	34.149685	-81.089798	4WX6+V3 Columbia, SC, USA	Linrick Golf Course
2/25/2022 6:13:43 PM	2/25/2022 7:00:00 PM	00:00:46	0	256	33.515583	-80.916420	3383 Jackson Dr NW, Orangeburg, SC 29118, USA	
2/26/2022 3:00:00 AM	2/26/2022 4:00:00 AM	00:01:00	0	0	33.515617	-80.916534	3383 Jackson Dr NW, Orangeburg, SC 29118, USA	
2/26/2022 5:28:21 AM	2/26/2022 6:00:00 AM	00:00:31	0	0	33.515568	-80.916580	3383 Jackson Dr NW, Orangeburg, SC 29118, USA	
2/26/2022 8:00:00 AM	2/26/2022 9:00:00 AM	00:01:00	0	280	33.515617	-80.916534	3383 Jackson Dr NW, Orangeburg, SC 29118, USA	
2/26/2022 9:18:00 AM	2/26/2022 9:24:00 AM	00:00:06	0	74	33.515667	-80.916801	8372 Jackson Dr NW, Orangeburg, SC 29118, USA	
2/26/2022 10:26:00 AM	2/26/2022 11:00:00 AM	00:00:34	0	236	33.515583	-80.916496	3383 Jackson Dr NW, Orangeburg, SC 29118, USA	
2/26/2022 1:00:00 PM	2/26/2022 1:54:44 PM	00:00:54	0	68	33.515633	-80.916496	3383 Jackson Dr NW, Orangeburg, SC 29118, USA	
2/26/2022 3:00:00 PM	2/26/2022 6:00:00 PM	00:03:00	0	276	33.515617	-80.916534	3383 Jackson Dr NW, Orangeburg, SC 29118, USA	
2/26/2022 11:00:00 PM	2/27/2022 12:00:00 AM	00:01:00	0	0	33.515518	-80.916496	3383 Jackson Dr NW, Orangeburg, SC 29118, USA	
2/27/2022 1:51:28 PM	2/27/2022 2:00:00 PM	00:00:08	0	38	33.515533	-80.916519	3383 Jackson Dr NW, Orangeburg, SC 29118, USA	
2/27/2022 3:35:00 PM	2/27/2022 4:00:00 PM	00:00:25	0	0	34.073467	-81.154564	320 Harbison Blvd, Columbia, SC 29212, USA	Staples/Sam's Shopping Ctr
2/27/2022 4:55:23 PM	2/27/2022 5:01:05 PM	00:00:05	0	0	34.065666	-81.165070	150b Harbison Blvd, Columbia, SC 29212, USA	Tropical Smoothie
2/27/2022 5:42:40 PM	2/27/2022 5:47:59 PM	00:00:05	1	292	34.070766	-81.139900	3VC6+8C Saint Andrews, SC, USA	Unknown Location



Offender Points Geo-Coded

Offender: Turner, Bowen

Date Range: 2/1/2022 12:00:00 AM through 2/28/2022 12:00:00 AM

Time Interval: Daily

Time in Radius: More than 5 minutes

Offender: Turner, Bowen

Start Time	End Time	Duration	Speed	Heading	Latitude	Longitude	Address	Violation Status
2/27/2022 6:58:28 PM	2/27/2022 8:00:00 PM	00:01:01	0	180	33.515549	-80.916496	3383 Jackson Dr NW, Orangeburg, SC 29118, USA	
2/27/2022 10:00:00 PM	2/28/2022 12:00:00 AM	00:02:00	0	0	33.515667	-80.916550	3383 Jackson Dr NW, Orangeburg, SC 29118, USA	

STATE OF SOUTH CAROLINA)
)
 COUNTY OF ORANGEBURG)
)
 State of South Carolina,)
)
 vs.)
)
 BOWEN GRAY TURNER,)
)
 Defendant.)

IN THE GENERAL SESSIONS COURT
 FIRST JUDICIAL CIRCUIT

**PETITION FOR
 WRIT OF MANDAMUS**

CASE NO.:
 2019A3810200093

CLERK OF COURT
 ORANGEBURG, SC

2019 SEP -6 AM 10:00

FILED FOR RECORD
 WINNIE B. CLARK

TO: The Second Circuit Solicitor's Office

Attention: Solicitor Bill Weeks and Deputy Solicitor David Miller

The South Carolina State Law Enforcement Division

Attention: Chief Mark Keel, General Counsel Adam Whitsett, and Special Agent Mary McCallister

COMES NOW THE VICTIMS by and through their undersigned attorney, Sarah A. Ford of the South Carolina Victim Assistance Network, pursuant to S.C. Const. art. I, § 24(B), petitions this Honorable Court for a Hearing and Writ of Mandamus to compel the Second Circuit Solicitor's Office and South Carolina State Law Enforcement Division ("SLED") to enforce the Bond Order in the above-referenced case as follows:

1. SLED investigated three allegations of sexual assault against the Defendant, and the Second Circuit Solicitor's Office was selected to prosecute all pending cases against the Defendant after the First Circuit Solicitor's Office was recused for a conflict of interest. The Defendant's father was employed as an Investigator for the First Circuit Solicitor's Office at the time the Defendant was charged and is the basis for the recusal.

2. The Second Circuit Solicitor's Office and SLED are under the jurisdiction of this Court in this case, and both are subject to a Writ of Mandamus to be issued by any justice of the

ATTEST: TRUE COPY
Winnina B. Clark
 CLERK OF COURT
 ORANGEBURG COUNTY, SC

Supreme Court or circuit court judge to require compliance by any public employee, public agency, the State, or any agency responsible for the enforcement of the rights and provisions of these services contained in this section.”¹

3. The Petitioners of this request for a Writ of Mandamus are victims under South Carolina law and are afforded protections under the South Carolina Constitution Article 1, Section 24, and SC Code § 16-3-1505.²

4. On August 5, 2019, this Court issued its Order Granting Bond (“Order”). A copy of the Order is attached to this Petition and incorporated herein by reference. A relevant portion of this Order reads as follows: “If the Defendant is observed violating any term or condition of this Order, any law enforcement agency is hereby authorized by this Order to immediately take the Defendant into custody and to hold the Defendant in custody pending a hearing on the alleged violation(s) of this Order.”

5. Based on a request from the Victims, SLED obtained GPS records from Illery Bonding Company on March 2, 2022, which are attached hereto. GPS records show violations of the Order.

6. On March 25, 2022, the Solicitor’s Office of the Second Judicial Circuit filed a Motion to Revoke Bond, based on these numerous violations. A copy of the Motion is attached hereto and incorporated herein by reference. In summary, from November 2021 through February 2022, the Defendant violated his bond requirements nearly fifty (50) times by failing to comply with conditions of Home Detention, including failing to comply with curfew set by the Court, traveling to prohibited locations, and leaving the State of South Carolina. The Solicitor’s

¹ S.C. Const. art. I, § 24(B): “Nothing in this section creates a civil cause of action on behalf of any person against any public employee, public agency, the State, or any agency responsible for the enforcement of rights and provision of services contained in this section. The rights created in this section may be subject to a writ of mandamus, to be issued by any justice of the Supreme Court or circuit court judge to require compliance by any public employee, public agency, the State, or any agency responsible for the enforcement of the rights and provisions of these services contained in this section, and a wilful failure to comply with a writ of mandamus is punishable as contempt.”

² SC Code § 16-3-1505 – Legislative intent: “In recognition of the civic and moral duty of victims of and witnesses to a crime to cooperate fully and voluntarily with law enforcement and prosecution agencies, and in further recognition of the continuing importance of this citizen cooperation to state and local law enforcement efforts and to the general effectiveness and the well-being of the criminal and juvenile justice South Carolina Crime Victims’ Rights Laws systems of this State, and to implement the rights guaranteed to victims in the Constitution of this State, the General Assembly declares its intent, in this article, to ensure that all victims of and witnesses to a crime are treated with dignity, respect, courtesy, and sensitivity; that the rights and services extended in this article to victims of and witnesses to a crime are honored and protected by law enforcement agencies, prosecutors, and judges in a manner no less vigorous than the protections afforded criminal defendants; and that the State has a responsibility to provide support to a network of services for victims of a crime, including victims of domestic violence and criminal sexual assault.”

Office and SLED were aware of violations of the Order, yet the Defendant was not and has not been taken into custody as of the date of this Petition.

7. Traditionally, bond must be revoked by the Court or a Bench Warrant must be issued before law enforcement has the authority to take a Defendant into custody on bond violations. However, the Court contemplated this very issue and gave authority to law enforcement to place the Defendant into custody in the immediate instance the Defendant was known to violate the Order. This has not happened as of the date of this Petition.

8. The Solicitor and Law Enforcement failed to carry out the intentions of the Court order when they failed to arrest Defendant for the multiple violations. A writ of mandamus is necessary to address this wrong. "The primary purpose of a writ of mandamus is to enforce an established right and a corresponding imperative duty created or imposed by law". *Willimon v. Greenville*, 243 S.C. 82 (1963).

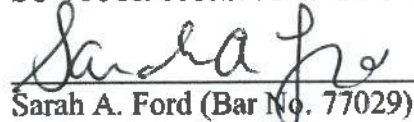
9. In light of Defendant's repeated violations of the Court Order and the Second Circuit Solicitor's Office and SLED failing to place the Defendant in custody when notified of bond violations, there is no other remedy than a Writ of Mandamus to address these violations and protect the victims and public.

10. WHEREFORE, the Petitioner prays as follows:

- a. That this Court sets a hearing to be followed by the issuance of a Writ of Mandamus to enforce the Order and have the Defendant placed into custody; and
- b. For such other and further relief as this Court may deem just and proper.

Respectfully submitted,

SC VICTIM ASSISTANCE NETWORK



Sarah A. Ford (Bar No. 77029)

Attorney for Victims

Post Office Box 212863

Columbia, SC 29221

(803) 509-6550

sarah@scvan.org

April 6, 2022

Orangeburg, South Carolina

STATE OF SOUTH CAROLINA)
)
COUNTY OF ORANGEBURG)
)
State of South Carolina,)
)
vs.)
)
BOWEN GRAY TURNER,)
)
Defendant.)

IN THE GENERAL SESSIONS COURT
FIRST JUDICIAL CIRCUIT

WRIT OF MANDAMUS

CASE NO.:
2019A3810200093

THE ABOVE-CAPTIONED MATTER having come on for hearing on _____, it is
this _____ day of _____, 20__ ORDERED that:

1. The Court finds that the Victims have shown that the Order Granting Bond, dated August 5, 2019, has not been complied with and the Defendant has not been placed into custody by Law Enforcement as required under said Order. The Court also finds that said Order was not acted upon by the Second Circuit Solicitor's Office and the South Carolina State Law Enforcement Division (SLED). The Court further finds that the Second Circuit Solicitor's Office and SLED had an affirmative duty to act in compliance with the Order. The Court further finds that the Victims have no administrative or judicial remedy other than a Writ of Mandamus to compel the Second Circuit Solicitor's Office and SLED to perform said duty.
2. The Court, therefore, issues this WRIT OF MANDAMUS compelling the Second Circuit Solicitor's Office and SLED to place the Defendant in custody immediately.
3. Upon compliance, the Second Circuit Solicitor's Office and SLED shall file a certificate with this Court stating that the act commanded hereby has been performed.
4. The Clerk of Court shall send a copy of this Writ of Mandamus to all counsel.

IT IS SO ORDERED. ATTEST: TRUE COPY

Date

Winnaja B. Clark
CLERK OF COURT
ORANGEBURG COUNTY, SC

Circuit Court Judge

EXHIBIT 1

FILED FOR RECORD
WINNIE B. CLARK
2011 APR - 6 PM 10:20
CLERK OF COURT
ORANGEBURG, SC

COMPLIMENTS OF LUNA STARK

ATTEST: TRUE COPY

Winnie B. Clark

CLERK OF COURT
ORANGEBURG COUNTY, SC

STATE OF SOUTH CAROLINA)
COUNTY OF ORANGEBURG)
STATE OF SOUTH CAROLINA)
vs.)
Bowen Turner,)
Defendant.)

IN THE COURT OF GENERAL SESSIONS

WARRANT NO.: 2019A3810200093

MOTION TO REVOKE BOND

FILED FOR RECORD
WINNINA B. CLARK
2022 APR -6 AM 10:24
CLERK OF COURT
ORANGEBURG, SC

TO: Brad Hutto, Attorney for the Defendant

PLEASE TAKE NOTICE that the State, by and through Deputy Solicitor David Miller, will move before the Presiding Judge during the term of General Sessions Court on Monday, April 4, 2022 at 9:00 a.m., or as soon as practicable thereafter, at the Orangeburg County Courthouse, 151 Docket Street, Orangeburg, South Carolina 29115, or as soon thereafter as may be heard, for a ruling to revoke the Defendant's bonds on the above captioned charges.

The State predicates this motion on the following facts:

1. That Defendant was arrested on January 29, 2019 for an incident that occurred on October 7, 2018 and charged with Criminal Sexual Conduct in the First Degree. His bond was set by a magistrate with the condition of GPS monitoring.
2. That on April 11, 2019, a hearing was held on the Defendant's motion to remove the condition of electronic monitoring. The Honorable Thomas Hughston granted the Defendant's motion.
3. That Defendant was arrested again on June 12, 2019 for an incident that occurred on June 2, 2019 and charged with Criminal Sexual Conduct in the First Degree. His bond was denied by the Magistrate.
4. That on August 5, 2019 a hearing was held on the Defendant's motion for bond and he was granted bond by the Honorable George McFaddin, Jr. in the amount of \$100,000 with the additional conditions that he be on house arrest at his grandmother's residence located at 1104 Mobile Street, Orangeburg, South Carolina from 7:00 PM-7:00 AM; that he be on house arrest from 7:00 AM-7:00 PM but allowed to leave to see his attorney, for

ATTEST: TRUE COPY
Winnina B. Clark
CLERK OF COURT
ORANGEBURG COUNTY, SC

court, mental health appointments and for medical emergencies; that he be in the physical presence of one of his parents, grandmother or aunt at all times; that he not have any visitors to his home not related to him by blood or marriage; that he have no contact with the victim or the victim's family; that he stay a minimum of 250 yards from the victim's residence at all time; that he enroll in and make progress towards completion of his high school graduation requirements and that other than for academic reasons, he shall not have any internet or cell phone access and is prevented from any and all social media activity. A copy of Judge McFaddin's August 5, 2019 Order Granting Bond is attached hereto as Exhibit A.

5. That on March 9, 2020, a hearing was held on the Defendant's motion to modify bond to allow him to reside with his parents at 3361 Jackson Street, Orangeburg, South Carolina. That motion was granted by the Honorable George McFaddin, Jr. and all of the other above-listed conditions of bond remained in place. A copy of Judge McFaddin's March 9, 2020 Order Granting Bond Reconsideration is attached hereto as Exhibit B.
6. That Defendant visited the Linrick Golf Course located at 356 Campground Road, Columbia, South Carolina a total of 13 times on the following dates and times:
 - November 3, 2021 from 12:06-2:00 PM and returned home at 5:00 PM
 - November 17, 2021 from 11:19-11:28 AM and returned home at 2:30 PM
 - December 7, 2021 at 12:37 PM from 12:37-12:47 PM then to Clyburn Golf Center as listed below and returned home at 4:53 PM
 - January 11, 2022 from 2:15-2:25 PM and returned home at 4:48 PM
 - January 13, 2022 from 4:19-4:29 PM and returned home at 7:00 PM
 - February 3, 2022 from 2:10-3:30 PM and returned home at 5:24 PM
 - February 10, 2022 from 2:32-2:43 PM and returned home at 1:00 AM
 - February 13, 2022 from 3:12-4:38 PM with two other stops in Lexington, South Carolina as listed below and returned home at 6:32 PM
 - February 15, 2022 from 2:27-2:36 PM and returned home at 5:58 PM
 - February 17, 2022 from 1:01-1:10 PM and returned home at 4:36 PM
 - February 22, 2022 from 2:42-3:32 PM and returned home at 6:15 PM
 - February 23, 2022 from 3:25-3:31 and returned home at 4:46 PM
 - February 25, 2022 from 12:40-4:45 and returned home at 6:13 PM
7. That Defendant visited the James Clyburn Golf Center located at 2091 Slighs Avenue, Columbia, South Carolina a total of 6 times on the following dates and times:
 - December 7, 2021 from 2:08-3:00 PM and returned home at 4:53 PM
 - January 18, 2022 from 1:58-3:00 PM and returned home at 5:49 PM
 - January 25, 2022 from 11:40-2:00 PM and returned home at 4:24 PM
 - February 1, 2022 from 1:54-3:00 PM and returned home at 6:27 PM
 - February 8, 2022 from 1:41-3:00 PM then to his grandmother's residence located at 1104 Mobile Street, Orangeburg, South Carolina, as listed below from 5:05-5:14 PM and returned home at 10:00 PM
 - February 23, 2022 from 12:05-12:15 PM and then to the Linrick Golf Course as listed above and returned home at 4:46 PM


8. That Defendant visited the Paces Run Apartments located at 100 Paces Run Boulevard, Columbia, South Carolina a total of 3 times on the following dates and times:
- November 23, 2021 at 7:28 PM from 7:28-7:37 PM and returned home at 10:00 PM
 - November 29, 2021 from 7:55-8:03 PM and returned home at 11:00 PM
 - December 8, 2021 from 10:20-10:26 AM and returned home at 11:39 AM
9. That Defendant has also visited the following locations between November 1, 2021 and February 28, 2022 in violation of the house arrest condition of his bond:
- On November 4, 2021: Twin Willows Medical and Dental Center located at 1 Hickman Street, Graniteville, South Carolina from 11:56-12:05 PM, then Midland Valley Golf Club located at 302 Fairway Drive, Graniteville, South Carolina from 12:49-1:00 PM, then a commercial rental property located at 1316 Edgefield Highway, Graniteville, South Carolina from 2:20-2:26 and Defendant returned home at 3:49 PM.
 - November 8, 2021: Hibbett Sports located at 2811 North Road, Orangeburg, South Carolina from 6:04-6:13 PM, then a Verizon store located at 2718 North Road, Orangeburg, South Carolina from 6:14-6:22 PM and Defendant returned home at 6:50 PM
 - November 18, 2021: Costco located at 426 Piney Grove Road, Columbia, South Carolina from 12:01-12:06 PM, then Jeffery Archery Pro Shop & Equipment located at 3129 Bluff Road, Columbia, South Carolina from 2:50-3:00 PM, then Sonic restaurant located at 2564 North Road, Orangeburg, South Carolina from 6:10-6:20 and Defendant returned home at 11:00 PM
 - November 23, 2021: Red Robin restaurant located at 247 Forum Drive, Columbia, South Carolina from 11:48-11:54 AM and Defendant returned home at 5:45 PM, then Defendant went to the Paces Run Apartments as listed above and returned home at 10:00 PM
 - December 4, 2021: Sam's Club or the Sam's Club shopping center located at 350/320 Harbison Boulevard, Columbia, South Carolina from 4:30-4:54 PM and Defendant returned home at 7:46 PM
 - December 6, 2021: Jeffery Archer Pro Shop & Equipment located at 3129 Bluff Road, Columbia, South Carolina from 1:00-1:41 PM and Defendant returned home at 4:54 PM
 - December 9, 2021: Midland Valley Golf Club located at 302 Fairway Drive, Graniteville, South Carolina from 12:12-12:20 PM, then a residence located at 1117 Georgia Avenue, North Augusta, South Carolina from 1:32-2:06 PM and Defendant returned home at 4:43 PM
 - December 10, 2021: Sunset Storage located at 2316 Sunset Boulevard, West Columbia, South Carolina from 6:47-7:00 PM, then Defendant stopped at a gas station in West Columbia from 7:28-7:34 PM, then returned home at 10:00 PM
 - December 24, 2021: the Defendant spent the afternoon in and around Brunswick, Georgia from 2:10-5:52 PM, stopping at a gas station and welcome center and a car dealership located at 178 Altama Connector, Brunswick, Georgia. No GPS data was provided to determine when he returned home

- January 4, 2022: Memorial Park Cemetery located at 2720 Broughton Street, Orangeburg, South Carolina from 4:48-4:56 PM, then to Alcoholics Anonymous located at 590 Louis Street, Orangeburg, South Carolina, then to an unknown business located at 1605 Russell Street, Orangeburg, South Carolina from 7:04-8:40 PM and Defendant returned home at 8:57 PM
- January 7, 2022: Wild Crab Seafood located at 275 Park Terrace Drive, Suite 200, Columbia, South Carolina from 4:23-5:15 PM and Defendant returned home at 10:00 PM
- January 11, 2021: Blossom Buffet located at 2515 Sunset Boulevard, West Columbia, South Carolina from 12:46-1:08 PM, then to the Linrick Golf Course as listed above from 2:15-2:25 PM and Defendant returned home at 4:48 PM
- January 15, 2021: Rioz Brazilian Steakhouse located at 410 Columbiana Drive, Columbia, South Carolina from 4:52-5:38 PM, then the Columbiana Mall located at 100 Columbiana Circle, Columbia, South Carolina from 6:17-6:26 PM, then Bed Bath & Beyond located at 136 Harbison Boulevard, Columbia, South Carolina from 6:46-7:00 PM and the Defendant returned home at 8:11 PM
- February 5, 2022: Koosa Golf shop located at 5058 Sunset Boulevard, Lexington, South Carolina from 6:08-6:17 PM and returned home at 9:16 PM
- February 8, 2022: a residence located at 3383 Jackson Drive, Orangeburg, South Carolina from 11:46-12:00 PM then to the James Clyburn Golf Center as listed above from 1:41-3:00 PM then to his grandmother's residence located at 1104 Mobile Street, Orangeburg, South Carolina from 5:05-5:14 PM and returned home at 10:00 PM
- February 9, 2022: Bed Bath & Beyond located at 136 Harbison Boulevard, Columbia, South Carolina from 1:29-1:40 PM, then to Columbiana Mall located at 100 Columbiana Circle, Columbia, South Carolina from 1:56-2:01 PM and returned home at 8:00 PM
- February 10, 2022: Dick's Sporting Goods located at 1110 Bower Parkway, Columbia, South Carolina from 1:50-1:56 PM, then to the Linrick Golf Course as listed above from 2:32-2:43 PM and returned home at 1:00 AM
- February 12, 2022: an unknown residence located at 1245 Lee Boulevard, Orangeburg, South Carolina from 5:49-6:12 PM and returned home at 9:00 PM
- February 13, 2022: The Linrick Golf Course as listed above from 3:12-4:38 PM, then to a shopping center located at 513 Sunset Boulevard, Lexington, South Carolina from 5:17-5:22 PM, then to Chipotle located at 2963 Sunset Boulevard, West Columbia, South Carolina and returned home at 6:32 PM
- February 14, 2022: an unknown residence located at 1245 Lee Boulevard, Orangeburg, South Carolina from 5:48-5:56 PM and returned home at 6:03 PM
- February 18, 2022: the Nifty Gifty shop located at 104 Andrew Corley Road, Lexington, South Carolina from 3:44-3:50 PM and returned home at 5:21 PM
- February 27, 2022: Staples located at 320 Harbison Boulevard, Columbia, South Carolina from 3:35-4:00 PM, then to Tropical Smoothie located at 150b Harbison Boulevard, Columbia, South Carolina, then to an unknown location in St. Andrews, South Carolina from 5:42-5:47 PM and returned home at 6:58 PM.

10. That Defendant's GPS records from November 2021, December 2021, January 2022 and February 2022 are attached hereto as Exhibit C, and provide time stamps as to the above-listed violations of Defendant's bond as well as other violations not listed herein.

In light of the foregoing, Defendant has violated the conditions of his bonds by not complying with the order to be on house arrest. Therefore, the State moves for Defendant's bonds to be revoked immediately and that the Defendant be held in the Orangeburg County Detention Center until the disposition of his cases.

Respectfully Submitted,

A handwritten signature in blue ink, appearing to read "David W Miller", written over a horizontal line.

David Miller
Deputy Solicitor
Second Judicial Circuit

March 25, 2022
Barnwell, South Carolina

EXHIBIT 2

FILED FOR RECORD
ANGELA B. CLARK
7/17/19 - 3:11:19 PM
CLERK OF COURT
ORANGEBURG, SC

COMPLIMENTS OF LUNA CLERK

TRUE COPY
Angela B. Clark
CLERK OF COURT
ORANGEBURG COUNTY, SC

State v. Bowen Turner
State's Motion to Revoke Bond
Exhibit A

STATE OF SOUTH CAROLINA
COUNTY OF ORANGEBURG
STATE OF SOUTH CAROLINA,

v.

BOWEN GRAY TURNER,
Defendant.

IN THE COURT OF GENERAL SESSIONS
FIRST JUDICIAL CIRCUIT

ORDER GRANTING BOND

2019A3810200093

FILED FOR RECORD
WINNIE B. CLARK
2019 AUG 5 11:19 AM
CLERK OF COURT
ORANGEBURG, SC

This matter came before me August 5, 2019, for hearing on the Defendant's motion for bond. The hearing was held at the Dorchester County Courthouse. The Defendant Bowen Gray Turner was present for the hearing and represented by his attorney, C. Bradley Hutto. The State was represented at the hearing by Second Circuit Deputy Solicitor David Miller¹, who opposed the request for bond. The victim's family members were present at the hearing and were represented by Sarah A. Ford of the South Carolina Victim Assistance Network. After hearing the parties' arguments, considering the information presented, and the requirements of S.C. Code Ann. §17-15-30, this court grants the motion for bond as outlined below.

The Defendant was arrested June 12, 2019, and charged with criminal sexual conduct, first degree on the above referenced warrant. The incident leading to the charge is alleged to have occurred in the early morning hours of June 2, 2019, in Orangeburg County, South Carolina. On June 2, 2019, and at the time of his arrest, the Defendant was sixteen years old.

Bond was denied by the magistrate because the Defendant was on bond for another violent offense in Bamberg County at the time of his arrest for this offense. See S.C. Code Ann. 17-15-55(c). Pursuant to the statute, a bond hearing was conducted before the Honorable Casey Manning

¹ This Orangeburg County case was conflicted out of the First Circuit Solicitor's Office to the Second Circuit Solicitor for prosecution. Additionally, the honorable Edward Dickson, resident judge for the First Judicial Circuit, has recused himself in this matter.



ATTEST: TRUE COPY

Winnie B. Clark

CLERK OF COURT
ORANGEBURG COUNTY, SC

on July 9, 2019. Judge Manning took the motion under advisement and subsequently denied the motion for bond without prejudice by order dated July 29, 2019. The Defendant now renews his motion for bond alleging a change in circumstance exists because he has now turned seventeen and will be held in the Orangeburg-Calhoun Regional Detention Center to await trial instead of the Department of Juvenile Justice if he is not granted a bond on this charge. This Court has been provided with a copy of the incident report for this incident and the previous incident in Bamberg County. The Court notes the Defendant is a lawful United States citizen and does NOT appear in the state gang database maintained by the State Law enforcement Division (SLED).

The Defendant has significant family ties to the community and has no prior criminal convictions. He has no history of flight to avoid criminal prosecution and prior to his arrest on this charge he was living with his parents. The Defendant was arrested in Bamberg County on January 29, 2019 and charged with criminal sexual conduct in the first degree for an incident that is alleged to have occurred in Bamberg County on or about October 7, 2018. Bond was set by the magistrate in the amount of \$10,000 and several special conditions were ordered, including GPS monitoring. On April 11, 2019, attorneys for the Defendant made a motion to remove the GPS monitoring requirement of the bond. The Honorable Thomas L. Hughston, Jr. granted the defense motion by order dated April 22, 2019. This incident allegedly occurred only forty-one (41) later and mirrors the allegations of the Bamberg incident.

Based on the foregoing, I find and rule as follows:

1. The defendant shall be released upon the execution of an appearance bond, with surety, in the sum of ONE HUNDRED THOUSAND DOLLARS (\$100,000.00), with the option to post five percent (5%) cash with the clerk of court, to be signed by a licensed professional bondsman or such other person or persons owning sufficient property to secure such sum, or other good and sufficient surety as approved by this Court, with such bond being



returnable on demand to the Court of General Sessions for Orangeburg County, South Carolina.

2. The defendant's release shall be subject to the following special conditions in addition to the usual and ordinary conditions of release:

- a. HOME DETENTION the Defendant must be at home between the hours of 7:00 PM and 7:00 AM; the Defendant may ONLY leave the home between the hours of 7:00 AM and 7:00 PM for attorney visits, court appearances, mental health counseling, and medical emergencies;
- b. HOME DETENTION shall include GPS monitoring at the defendant's expense, and the Defendant shall not be released from custody until the GPS monitor has been affixed;
- c. A copy of this Order shall be provided by the bond court to the company retained to electronically monitor the HOME DETENTION provisions of this order at the time the electronic monitor is affixed.
- d. ANY AND ALL violations of the conditions of HOME DETENTION shall be reported to the Second Circuit Solicitor's Office or the Orangeburg County Sheriff's Office within 24 hours of the violation. FAILURE TO COMPLY WITH THIS NOTIFICATION REQUIREMENT WILL SUBJECT THE ELECTRONIC MONITORING COMPANY TO POTENTIAL CRIMINAL AND CIVIL SANCTIONS FOR CONTEMPT OF COURT.
- e. While subject to the conditions of HOME DETENTION, the Defendant must live at his Grandmother's residence located at 1104 Mobile Street, Orangeburg, SC 29115.
- f. While subject to HOME DETENTION, the Defendant must be physically monitored by his parents Jennifer and Walt Turner, his grandmother, Cheryl Baugh, or by his aunt, Theresa Bramblett, but the Defendant is not to be unaccompanied by at least one of the aforementioned family members at any time.
- g. While subject to HOME DETENTION, the Defendant is prohibited from having visitors in his home that are not related to him by blood or marriage.
- h. The Defendant shall have NO CONTACT, directly or indirectly, with potential witnesses or with the victim or the victim's family. This NO CONTACT provision

Handwritten signature

shall require the Defendant to stay a minimum of 250 yards from the victim and a minimum of one-quarter mile from the victim's residence at all times.

- i. While on bond, the Defendant must enroll in and make adequate academic progress toward completion of his high school graduation requirements.
- j. Aside from required internet access to complete academic requirements as outlined above, the Defendant is to have NO internet ^{or via or computer} phone access and is prohibited from any and all social media activity. _{MC}

ADDITIONALLY, IT IS ORDERED:

1. If the Defendant is observed violating any term or condition of this Order, any law enforcement agency is hereby authorized by this Order to immediately take the Defendant into custody and to hold the Defendant in custody pending a hearing on the alleged violation(s) of this Order.
2. Any magistrate judge for Orangeburg County is authorized to complete the necessary paperwork to allow the Defendant to garner his release on bond in accordance with the terms of this Order.
3. Any necessary paperwork to be signed by the Defendant to post this bond may be signed by the Defendant's father, Walt Turner on behalf of the Defendant.
4. Until such time as this original order can be filed with the Orangeburg County Clerk of Court, scanned or facsimile copies of this order shall be treated as original.

IT IS SO ORDERED.


George M. McFaddin, Jr.,
Circuit Court Judge

August 5, 2019
St. George, South Carolina
Walt

EXHIBIT 3

FILED FOR RECORD
WINNIE B. CLARK
2022 SEP -6 AM 10:21
CLERK OF COURT
ORANGEBURG, SC

COMPLIMENTS OF LUNA CLARK

ATTEST: TRUE COPY
Winnie B. Clark
CLERK OF COURT
ORANGEBURG COUNTY, SC

State's Motion to Revoke Bond

Exhibit B

MAR 26 2020

STATE OF SOUTH CAROLINA) IN THE GENERAL SESSIONS COURT
) FIRST JUDICIAL CIRCUIT
 COUNTY OF ORANGEBURG) CASE NO: 2019A3810200093
)
 STATE OF SOUTH CAROLINA)
)
 vs.) ORDER GRANTING
) BOND RECONSIDERATION
)
 BOWEN G. TURNER)
)
 Defendant.)

HEARING DATE: 9 MARCH 2020

ATTORNEY FOR STATE: DAVID W. MILLER

ATTORNEY FOR DEFENDANT: C. BRADLEY HUTTO

VICTIMS ATTORNEY; SARAH A. FORD

COURT REPORTER: FRANCES B. RAY

PRESIDING JUDGE: GEORGE M. McFADDIN, Jr.

(ORDER PREPARED BY JUDGE)

This matter is before me as a result of Defendant's request to modify his bond to allow him to relocate his house arrest to his parents' home. A hearing was held, without objections to venue, in Lee County, South Carolina on 9 March 2020. Defendant was present with his parents; victims were present with their parents; Assistant Solicitor David W. Miller of the Second Circuit was present; C. Bradley Hutto, Esq., was present on behalf of Defendant; and, Sarah A. Ford, Esq., was present on behalf of the victims. Regarding the taking



ATTEST: TRUE COPY
 Winnaja B. Clark
 CLERK OF COURT
 ORANGEBURG COUNTY, SC

attorneys, I appreciate the very civil and respectful manner in which they treated each other and the court.

At the hearing Defendant, through his attorney Mr. Hutto, was heard. Mr. Hutto sought the amendment and offered his position concisely. The State, through Assistant Solicitor Miller, was heard, and he did not oppose the amendment. The victims were heard through Ms. Ford who stridently offered her position on behalf of the victims. Also, a parent of each victim read statements opposing the bond modifications. I took copious notes and informed those present that I would take the matter under consideration.

I preface the balance of this order by stating, as I often have, that setting or modifying the conditions of a bond is, for a judge, very often a vexing and risky endeavor. A judge is called upon by law to consider the relevant factors set by statute. Yet, in many cases judges are expected to trade the robe for a crystal ball and look into the future to predict the conduct of a defendant after bond has been set. The best and the brightest who wear the robe simply fail in that quest.

DEFENDANT'S REQUESTED MODIFICATION OF HIS BOND:

Defendant requested that his bond be modified to allow him to reside under house arrest at his parents' home at 3361 Jackson Drive, Orangeburg, South Carolina. Currently, Defendant is residing under house arrest at

ATTEST: TRUE COPY
Winnona D. Clark
CLERK OF COURT
ORANGEBURG COUNTY, SC
Page 239 of 402

his grandmother's house at 1104 Mobile Street, Orangeburg, South Carolina. Defendant avers that the victim in the June 2, 2019 incident has moved from South Carolina to Florida.

The bond conditions that Defendant wishes to amend attach to the bond set or issued by this court on August 5, 2019, a bond that addressed only the victim in the June 2, 2019 incident.

BOND HISTORY: The bond at issue in this order was set by me in the First Judicial Circuit on August 5, 2019 after a hearing was held. Earlier, on or about January 29, 2019, Defendant was arrested and charged with CSC in the first degree for an incident that happened on or about October 7, 2018. A magistrate judge set bond in that case and provided for certain conditions to include GPS monitoring. On April 11, 2019, Judge Thomas L. Hughston, after a modification hearing, granted Defendant's request to remove the GPS monitoring condition. In June 2019, Defendant was charged again with CSC first degree. When the second offense occurred Defendant was not wearing a GPS monitoring device and thusly his movements were not being monitored.

When the second arrest was made the magistrate denied bond for the June 2019 offense and arrest. Defendant moved before Judge Casey Manning who denied bond without prejudice. Because Judge Manning's ruling was without

2/3

prejudice Defendant renewed his motion for bond for the second offense before me on August 5, 2019. I issued a ruling regarding bond. This is the bond, or the conditions of that bond, that is before me for consideration.

(The bond conditions I am asked to modify relate only to the case or charge related to the victim of the June 2, 2019 incident. I see that as a technical issue and, right or wrong, address the modification request here to include, to some degree as you will see, the victim of the October 2018 incident. Further, please be mindful that my use of the words "victim" or "victims" does not, as we well know, determine the guilt of Defendant.)

STATEMENT BY FRANCISCA CHAMBERS: Ms. Ford offered the statement of Francisca Chambers wherein she offered her opinion as an expert in the area of victims of sexual assault. I read her statement and appreciate her position. However, to insure her concern that the victims be shielded from any or all contact with Defendant would require a denial of bond and placement of Defendant in jailed confinement. I have crafted this order with continuing efforts to minimize any contact involving Defendant and the victims.



VICTIM'S ARGUMENT THAT THERE HAS BEEN NO PRIMA FACIA
SHOWING OF A MATERIAL CHANGE IN THE CIRCUMSTANCES TO
WARRANT MODIFICATION OF THE BOND CONDITIONS.

Ms. Ford, on behalf of the victim (or victims), states that SC law requires that Defendant present a qualifying change of circumstances before a bond modification can be made. Ms. Ford offered the following "...only upon the defendant's prima facia showing of a material change of circumstances which relate to the factors provided in Section 17-15-30 and which have arisen since the prior motion to reconsider..." SC Code Ann. 17-15-55(A) (2).

Ms. Ford offers that none of the modification factors reference any action of the victim as allowing a modification, and she avers that Defendant did not file a written motion making a prima facia showing of a material change in circumstance.

As to the absence of a written motion prepared and submitted by Defendant, there was no objection at the hearing as to the absence of a motion from Defendant. Thusly, the hearing proceeded without this motion. I did not see a statutory requirement that the motion be in written form. Whether one should be or not, there was no objection at the hearing.

Ms. Ford asserts that there is no precedent for a victim's change of circumstances justifying a bond



modification. Regarding the noted statute of criteria to consider bond condition modifications, I did not see any language restricting the modification analysis to only those factors provided. I think it reasonable to assume that if the legislature wanted the considerations to be limited to only those factors provided, the legislature would have crafted the statute to state just that. I do, and should, applaud Ms. Ford for her assertion that the victim's move to Florida should not be a change of circumstances Defendant should be allowed to argue, I respectfully disagree, especially when the concern is there being no contact by Defendant with the victims. Indeed, if victim lives in Florida for most of the year that is, in my view, a material change of circumstances.

VICTIM'S ARGUMENT THAT DEFENDANT'S PARENTS' HOUSE IS NOT A SAFE OR APPROPRIATE PLACE FOR THE DEFENDANT TO SERVE HIS HOUSE ARREST.

Ms. Ford correctly asserts that Defendant was living with his parents at their home when the three incidents happened. (I have noted the two leading to Defendant's arrests. In this section of her reply to the modification arrest, Ms. Ford mentions that a first complaint was made in May 2018 that is still under investigation as of March 2020.) Yet, there is one element missing in this position: Defendant was not subject to or wearing any GPS tracking device when living with his parents. For a time he was, but it was when he was not monitored that the



assault events occurred. He was not being GPS monitored when the May 2018 episode took place or when the October 2018 event occurred. And, because another judge had removed the GPS monitoring, Defendant was not wearing one when the June 2, 2019 assault happened.

While Defendant has been GPS monitored there have been no assaults or any other offenses or related problems, to include harassment or threats made to the victims. No such information was offered at the hearing.

Again, Ms. Ford has offered a strong argument that Defendant's parents cannot provide a secure place for Defendant. Yet, again I note that when Defendant erred he was not being monitored.

VICTIM'S ARGUMENT THAT ALLOWING DEFENDANT TO RELOCATE TO HIS PARENTS' HOUSE WILL VIOLATE THE VICTIM'S CONSTITUTIONAL RIGHTS.

I agree with Ms. Ford's well-written position regarding the victims' rights. Yet, I am mindful that such rights do not negate or surpass those of Defendant. Indeed, a balancing of the rights comes into play. Let us not forget that there has been no conviction for any of the charges. I appreciate the argument of the victims.

The precise point offered is that allowing Defendant to live with his parents under house arrest will increase the likelihood that Defendant and victims will see or encounter each other. Currently, Defendant lives with his

grandmother three to four miles from his parents' home in Orangeburg. If Defendant is at his parents' home the distance is less than a mile or so from one victim.

Again, I address the GPS monitoring factor that was not in place when the assaults happened. Regardless of the residential location of Defendant he will be (1) on house arrest and (2) subject to GPS monitoring. Might he and the victims encounter each other by happenstance? Possibly but such could have happened or could happen if he lives with his grandmother. One victim attends school in Florida and the other attends school in the Charleston, South Carolina area. Thus, during the school year victims, most of the time, will not be in or near Orangeburg where Defendant resides either with his parents or his grandmother. Supervision of Defendant pursuant to the prior bond conditions will remain in force. See (f) on page three of that bond order.

I respectfully disagree that the modification requested ignores the rights of the victims. I have considered their rights.

VICTIMS' ARGUMENT THAT THEIR CONSTITUTIONAL RIGHTS HAVE BEEN CONSISTENTLY VIOLATED THROUGHOUT THIS CASE.

Victims assert that the State has allowed Defendant to circumvent his bond conditions. This matter or issue of accusation is not before me. I have been involved twice in this case. I heard the bond modification motion



in August 2019 and I heard the request in Lee County, South Carolina, on March 9, 2020. I am not trying to dodge the issue or allegation but I was not involved in any events related to the Defendant, the victims, or the bond conditions between those two episodes of my involvement or before I became involved.

Regarding notice to victims regarding this modification request, on Friday, February 28, 2019, at 4:53 p.m., I told Assistant Solicitor Miller, by email, that "...since the victims want to be present and heard we will need to hold a hearing." I also stated that "...if the victim desires to be present then a hearing is needed." Responses to my email indicated that the victims would be present at the hearing. I am not saying that my email alone insured notice to the victims. Clearly, Assistant Solicitor Miller informed Ms. Ford of the hearing and she indicated the victims would be present.

Having addressed the arguments of Ms. Ford who represented the victims well and with much alacrity in this matter, I stress to all that in this matter I have "called it like I see it" with no reason or desire to reward or punish Defendant, the victims, or the lawyers. In my view, the episodes of assaults all happened when Defendant was not monitored. He will remain monitored. I am not aware of any criminal conduct or charges against




Defendant when monitored. (I again stress that my words here are not conclusive of the guilt of Defendant.)

Accordingly based upon the foregoing, I find and conclude as follows:

There has been a prima facia change of circumstances allowing modification of the bond condition thereby allowing Defendant to reside in his parents' home immediately upon the filing of this signed order. Notice of this ruling shall be provided to the victims coupled with the victims being given certified copies of the order once signed. Additionally, at no time shall Defendant, even with any of the four adults named in the prior order, be allowed to travel upon the roadways or streets where either of the victims or their immediate families live.

Those conditions and orders of any of the prior bonds not amended in this ruling or order shall remain in full force and effect and are merged into this ruling by reference and made a part of this order.

It is here and now ordered this 16th day of March 2020 at Julio, South Carolina.



A handwritten signature in black ink, appearing to read "George M. McFaddin, Jr.", is written over a horizontal line. The signature is cursive and somewhat stylized.

GEORGE M. McFADDIN, Jr.

STATE OF SOUTH CAROLINA)
)
COUNTY OF ORANGEBURG)
)
STATE OF SOUTH CAROLINA,)
)
Plaintiff,)
)
vs.)
)
BOWEN G. TURNER,)
)
Defendant.)


IN THE GENERAL SESSIONS COURT
Warrant 2019A3810200093

CERTIFICATE AND PROOF OF SERVICE BY MAIL

I, Vicky Lee, Paralegal to C. Bradley Hutto of the firm of WILLIAMS AND WILLIAMS, attorneys for Defendant in the above-styled case, do hereby certify that I have served a certified copy of said **ORDER GRANTING BOND RECONSIDERATION** dated March 16, 2020 and filed March 10, 2020 on the following by depositing said paper(s) in the United States Mail with first class postage duly affixed and a return address clearly indicated on the envelope to the person(s) at the address indicated below.

Solicitor David W. Miller
Second Judicial Circuit Solicitor Office
Post Office Box 845
Barnwell, S.C. 29812

Sarah A. Ford
Legal Director
South Carolina Victim Assistance Network
PO Box 212863
Columbia, SC 29221



Vicky Lee, Paralegal
For C. Bradley Hutto
WILLIAMS & WILLIAMS
Post Office Box 1084
Orangeburg, SC 29116
Tel: (803) 534-5218
Fax: (803) 536-6544
Email: vicky@williamsattys.com

Date: March 19, 2020
Orangeburg, South Carolina

APES: TRUE COPY


CLERK OF COURT
Page 248 of 402
TY, SC

EXHIBIT 4

FILED FOR RECORD
WINNIEA B. CLARK
2022 APR -6 AM 10: 20
CLERK OF COURT
ORANGEBURG, SC

COMPLIMENTS OF LUNA CLARK

ATTEST: TRUE COPY
Winniea B. Clark
CLERK OF COURT
ORANGEBURG COUNTY, SC



State v. Bowen Turner

State's Motion to Revoke Bond

Exhibit C: Defendant's GPS Records from November 2021-February 2022

Offender Points Geo-Coded

Offender: Turner, Bowen

Date Range: 11/1/2021 12:00:00 AM through 11/30/2021 12:00:00 AM

Time Interval: Daily

Time in Radius: More than 5 minutes

Offender: Turner, Bowen

Start Time	End Time	Duration	Speed	Heading	Latitude	Longitude	Address	Violation Status
11/1/2021 2:00:00 AM	11/1/2021 2:13:19 AM	00:00:13	0	106	33.515583	-80.916466	3383 Jackson Dr NW, Orangeburg, SC 29118, USA	
11/1/2021 3:00:00 AM	11/1/2021 3:12:20 AM	00:00:12	0	0	33.515732	-80.916496	3383 Jackson Dr NW, Orangeburg, SC 29118, USA	
11/2/2021 1:41:20 PM	11/2/2021 1:50:41 PM	00:00:09	0	272	33.515682	-80.916465	3383 Jackson Dr NW, Orangeburg, SC 29118, USA	
11/2/2021 3:00:00 PM	11/2/2021 4:00:00 PM	00:01:00	0	0	33.515583	-80.916519	3383 Jackson Dr NW, Orangeburg, SC 29118, USA	
11/2/2021 6:00:00 PM	11/2/2021 6:25:02 PM	00:00:25	0	222	33.515533	-80.916496	3383 Jackson Dr NW, Orangeburg, SC 29118, USA	
11/2/2021 10:42:28 PM	11/2/2021 11:00:00 PM	00:00:17	0	0	33.515617	-80.916618	3383 Jackson Dr NW, Orangeburg, SC 29118, USA	
11/3/2021 12:00:00 AM	11/3/2021 12:39:05 AM	00:00:39	0	0	33.515732	-80.916496	3383 Jackson Dr NW, Orangeburg, SC 29118, USA	
11/3/2021 6:00:00 AM	11/3/2021 8:00:00 AM	00:02:00	0	0	33.515682	-80.916603	3383 Jackson Dr NW, Orangeburg, SC 29118, USA	
11/3/2021 12:06:00 PM	11/3/2021 12:18:01 PM	00:00:12	0	72	34.151432	-81.085350	356 Camp Ground Rd, Columbia, SC 29203, USA	Linrick Golf Course
11/3/2021 1:49:00 PM	11/3/2021 2:00:01 PM	00:00:11	0	302	34.151367	-81.085403	356 Camp Ground Rd, Columbia, SC 29203, USA	Linrick Golf Course
11/3/2021 5:00:00 PM	11/3/2021 6:29:35 PM	00:01:29	0	194	33.515598	-80.916534	3383 Jackson Dr NW, Orangeburg, SC 29118, USA	
11/3/2021 11:00:00 PM	11/4/2021 6:00:00 AM	00:07:00	0	18	33.515667	-80.916534	3383 Jackson Dr NW, Orangeburg, SC 29118, USA	
11/4/2021 7:42:35 AM	11/4/2021 7:49:37 AM	00:00:07	0	36	33.515385	-80.916565	3383 Jackson Dr NW, Orangeburg, SC 29118, USA	
11/4/2021 7:51:37 AM	11/4/2021 10:00:00 AM	00:02:08	0	26	33.515583	-80.916519	3383 Jackson Dr NW, Orangeburg, SC 29118, USA	
11/4/2021 11:56:03 AM	11/4/2021 12:05:04 PM	00:00:09	0	302	33.561466	-81.809013	1 Hickman St, Graniteville, SC 29829, USA	Twin Willows Medical and Dental Ctr
11/4/2021 12:49:25 PM	11/4/2021 1:00:26 PM	00:00:11	2	66	33.551315	-81.832001	302 Fairway Dr, Graniteville, SC 29829, USA	Midland Valley Golf Club
11/4/2021 2:20:00 PM	11/4/2021 2:26:00 PM	00:00:06	0	46	33.597118	-81.724953	1316 Edgefield Hwy, Aiken, SC 29801, USA	Unknown Commercial Property
11/4/2021 3:49:10 PM	11/4/2021 4:00:00 PM	00:00:10	0	122	33.515518	-80.916496	3383 Jackson Dr NW, Orangeburg, SC 29118, USA	

FILED FOR RECORD
WINNIEFA B. CLARK
CLERK OF COURT
ORANGEBURG COUNTY, SC

ATTEST: TRUE COPY
Winnie B. Clark
CLERK OF COURT
ORANGEBURG COUNTY, SC



Offender Points Geo-Coded

Offender: Turner, Bowen

Date Range: 11/1/2021 12:00:00 AM through 11/30/2021 12:00:00 AM

Time Interval: Daily

Time in Radius: More than 5 minutes

Offender: Turner, Bowen

Start Time	End Time	Duration	Speed	Heading	Latitude	Longitude	Address	Violation Status
11/4/2021 10:00:00 PM	11/4/2021 11:00:00 PM	00:01:00	0	0	33.515652	-80.916481	3383 Jackson Dr NW, Orangeburg, SC 29118, USA	
11/5/2021 12:10:33 AM	11/5/2021 12:31:08 AM	00:00:20	0	0	33.515682	-80.916481	3383 Jackson Dr NW, Orangeburg, SC 29118, USA	
11/5/2021 1:19:37 AM	11/5/2021 3:00:00 AM	00:01:40	0	0	33.515682	-80.916534	3383 Jackson Dr NW, Orangeburg, SC 29118, USA	
11/5/2021 9:00:00 AM	11/5/2021 10:00:00 AM	00:01:00	0	20	33.515667	-80.916534	3383 Jackson Dr NW, Orangeburg, SC 29118, USA	
11/5/2021 10:48:50 AM	11/5/2021 10:55:50 AM	00:00:07	0	262	33.515465	-80.916435	3383 Jackson Dr NW, Orangeburg, SC 29118, USA	
11/5/2021 10:57:50 AM	11/5/2021 12:00:00 PM	00:01:02	0	50	33.515548	-80.916519	3383 Jackson Dr NW, Orangeburg, SC 29118, USA	
11/5/2021 2:00:00 PM	11/5/2021 9:00:00 PM	00:07:00	0	8	33.515633	-80.916519	3383 Jackson Dr NW, Orangeburg, SC 29118, USA	
11/5/2021 11:00:00 PM	11/6/2021 3:00:00 AM	00:04:00	0	150	33.515667	-80.916496	3383 Jackson Dr NW, Orangeburg, SC 29118, USA	
11/6/2021 5:00:00 AM	11/6/2021 10:12:31 AM	00:05:12	1	168	33.515617	-80.916534	3383 Jackson Dr NW, Orangeburg, SC 29118, USA	
11/6/2021 7:14:06 PM	11/6/2021 10:00:00 PM	00:02:45	0	236	33.515549	-80.916496	3383 Jackson Dr NW, Orangeburg, SC 29118, USA	
11/6/2021 11:34:54 PM	11/7/2021 10:00:00 AM	00:10:25	0	200	33.515633	-80.916496	3383 Jackson Dr NW, Orangeburg, SC 29118, USA	
11/7/2021 1:22:00 PM	11/7/2021 10:31:39 PM	00:09:09	0	0	33.515598	-80.916565	3383 Jackson Dr NW, Orangeburg, SC 29118, USA	
11/8/2021 12:00:00 AM	11/8/2021 5:00:00 AM	00:05:00	0	0	33.515617	-80.916534	3383 Jackson Dr NW, Orangeburg, SC 29118, USA	
11/8/2021 8:28:48 AM	11/8/2021 10:00:00 AM	00:01:31	0	184	33.515682	-80.916466	3383 Jackson Dr NW, Orangeburg, SC 29118, USA	
11/8/2021 2:00:00 PM	11/8/2021 3:00:00 PM	00:01:00	0	304	33.515652	-80.916466	3383 Jackson Dr NW, Orangeburg, SC 29118, USA	
11/8/2021 6:04:39 PM	11/8/2021 6:13:54 PM	00:00:09	0	96	33.525100	-80.890317	2811 North Rd, Orangeburg, SC 29118, USA	Hibbett Sports
11/8/2021 6:14:54 PM	11/8/2021 6:22:54 PM	00:00:08	0	166	33.524867	-80.889100	2718 North Rd, Orangeburg, SC 29118, USA	Verizon
11/8/2021 6:50:39 PM	11/8/2021 7:00:00 PM	00:00:09	0	310	33.515633	-80.916451	3383 Jackson Dr NW, Orangeburg, SC 29118, USA	



Offender Points Geo-Coded

Offender: Turner, Bowen

Date Range: 11/1/2021 12:00:00 AM through 11/30/2021 12:00:00 AM

Time Interval: Daily

Time in Radius: More than 5 minutes

Offender: Turner, Bowen

Start Time	End Time	Duration	Speed	Heading	Latitude	Longitude	Address	Violation Status
11/8/2021 7:26:32 PM	11/8/2021 11:00:00 PM	00:03:33	0	0	33.515662	-80.916534	3383 Jackson Dr NW, Orangeburg, SC 29118, USA	
11/9/2021 1:00:00 AM	11/9/2021 2:00:00 AM	00:01:00	1	96	33.515667	-80.916496	3383 Jackson Dr NW, Orangeburg, SC 29118, USA	
11/9/2021 3:52:18 AM	11/9/2021 8:00:00 AM	00:04:07	0	0	33.515633	-80.916550	3383 Jackson Dr NW, Orangeburg, SC 29118, USA	
11/9/2021 9:00:00 AM	11/10/2021 6:13:27 PM	00:33:13	0	0	33.515549	-80.916550	3383 Jackson Dr NW, Orangeburg, SC 29118, USA	
11/10/2021 6:15:53 PM	11/11/2021 5:00:00 PM	00:22:44	0	0	33.515800	-80.916367	3383 Jackson Dr NW, Orangeburg, SC 29118, USA	
11/11/2021 7:00:00 PM	11/12/2021 12:57:58 PM	00:17:57	0	0	33.515563	-80.916603	3383 Jackson Dr NW, Orangeburg, SC 29118, USA	
11/12/2021 3:00:00 PM	11/12/2021 4:00:00 PM	00:01:00	0	146	33.515617	-80.916517	3383 Jackson Dr NW, Orangeburg, SC 29118, USA	
11/12/2021 10:00:00 PM	11/13/2021 2:00:00 AM	00:04:00	0	0	33.515633	-80.916550	3383 Jackson Dr NW, Orangeburg, SC 29118, USA	
11/13/2021 6:00:00 AM	11/13/2021 10:00:00 AM	00:04:00	0	0	33.515667	-80.916496	3383 Jackson Dr NW, Orangeburg, SC 29118, USA	
11/13/2021 12:00:00 PM	11/13/2021 3:00:00 PM	00:03:00	0	0	33.515662	-80.916496	3383 Jackson Dr NW, Orangeburg, SC 29118, USA	
11/13/2021 5:00:00 PM	11/14/2021 1:37:25 AM	00:08:37	0	174	33.515667	-80.916534	3383 Jackson Dr NW, Orangeburg, SC 29118, USA	
11/14/2021 2:07:25 AM	11/14/2021 2:36:27 AM	00:00:29	0	358	33.515563	-80.916496	3383 Jackson Dr NW, Orangeburg, SC 29118, USA	
11/14/2021 5:03:14 PM	11/14/2021 5:10:10 PM	00:00:06	0	34	33.515785	-80.916565	3383 Jackson Dr NW, Orangeburg, SC 29118, USA	
11/14/2021 5:12:10 PM	11/14/2021 6:00:00 PM	00:00:47	0	76	33.515667	-80.916496	3383 Jackson Dr NW, Orangeburg, SC 29118, USA	
11/15/2021 7:00:00 AM	11/15/2021 8:00:00 AM	00:01:00	0	0	33.515662	-80.916603	3383 Jackson Dr NW, Orangeburg, SC 29118, USA	
11/15/2021 9:16:16 AM	11/15/2021 9:46:15 AM	00:00:29	0	0	33.515717	-80.916565	3383 Jackson Dr NW, Orangeburg, SC 29118, USA	
11/15/2021 12:47:37 PM	11/15/2021 1:00:00 PM	00:00:12	0	328	33.515560	-80.916483	3383 Jackson Dr NW, Orangeburg, SC 29118, USA	
11/15/2021 6:00:00 PM	11/15/2021 6:49:18 PM	00:00:49	0	0	33.515633	-80.916519	3383 Jackson Dr NW, Orangeburg, SC 29118, USA	



Offender Points Geo-Coded

Offender: Turner, Bowen

Date Range: 11/1/2021 12:00:00 AM through 11/30/2021 12:00:00 AM

Time Interval: Daily

Time in Radius: More than 5 minutes

Offender: Turner, Bowen

Start Time	End Time	Duration	Speed	Heading	Latitude	Longitude	Address	Violation Status
11/15/2021 7:12:37 PM	11/15/2021 9:00:00 PM	00:01:47	0	0	33.515701	-80.916496	3383 Jackson Dr NW, Orangeburg, SC 29118, USA	
11/15/2021 11:00:00 PM	11/16/2021 1:00:00 AM	00:02:00	0	0	33.515700	-80.916533	3383 Jackson Dr NW, Orangeburg, SC 29118, USA	
11/16/2021 12:48:10 PM	11/16/2021 1:06:11 PM	00:00:18	0	296	33.515667	-80.916517	3383 Jackson Dr NW, Orangeburg, SC 29118, USA	
11/16/2021 3:22:51 PM	11/16/2021 3:48:58 PM	00:00:26	0	100	33.515617	-80.916550	3383 Jackson Dr NW, Orangeburg, SC 29118, USA	
11/16/2021 3:50:58 PM	11/16/2021 3:58:46 PM	00:00:07	0	98	33.515700	-80.916517	3383 Jackson Dr NW, Orangeburg, SC 29118, USA	
11/16/2021 6:25:07 PM	11/16/2021 6:39:19 PM	00:00:14	0	66	33.515633	-80.916649	3383 Jackson Dr NW, Orangeburg, SC 29118, USA	
11/16/2021 7:13:23 PM	11/16/2021 7:42:27 PM	00:00:29	0	100	33.515667	-80.916451	3383 Jackson Dr NW, Orangeburg, SC 29118, USA	
11/16/2021 8:04:37 PM	11/16/2021 10:00:00 PM	00:01:55	0	64	33.515633	-80.916550	3383 Jackson Dr NW, Orangeburg, SC 29118, USA	
11/17/2021 12:00:00 AM	11/17/2021 1:00:00 AM	00:01:00	0	0	33.515717	-80.916451	3383 Jackson Dr NW, Orangeburg, SC 29118, USA	
11/17/2021 4:00:00 AM	11/17/2021 5:00:00 AM	00:01:00	0	0	33.515633	-80.916500	3383 Jackson Dr NW, Orangeburg, SC 29118, USA	
11/17/2021 11:19:18 AM	11/17/2021 11:28:19 AM	00:00:09	0	316	34.151483	-81.085500	356 Camp Ground Rd, Columbia, SC 29203, USA	Linrick Golf Course
11/17/2021 2:30:52 PM	11/17/2021 2:39:46 PM	00:00:08	0	266	33.515652	-80.916435	3383 Jackson Dr NW, Orangeburg, SC 29118, USA	
11/17/2021 3:00:53 PM	11/17/2021 3:15:05 PM	00:00:14	0	124	33.515682	-80.916565	3383 Jackson Dr NW, Orangeburg, SC 29118, USA	
11/17/2021 4:00:00 PM	11/17/2021 6:00:00 PM	00:02:00	0	322	33.515700	-80.916533	3383 Jackson Dr NW, Orangeburg, SC 29118, USA	
11/17/2021 8:00:00 PM	11/17/2021 8:20:43 PM	00:00:20	0	202	33.515701	-80.916519	3383 Jackson Dr NW, Orangeburg, SC 29118, USA	
11/17/2021 10:00:00 PM	11/17/2021 11:00:00 PM	00:01:00	0	0	33.515652	-80.916550	3383 Jackson Dr NW, Orangeburg, SC 29118, USA	
11/18/2021 2:00:00 AM	11/18/2021 5:00:00 AM	00:03:00	0	0	33.515652	-80.916519	3383 Jackson Dr NW, Orangeburg, SC 29118, USA	
11/18/2021 7:00:00 AM	11/18/2021 8:00:00 AM	00:01:00	0	0	33.515633	-80.916496	3383 Jackson Dr NW, Orangeburg, SC 29118, USA	



Offender Points Geo-Coded

Offender: Turner, Bowen

Date Range: 11/1/2021 12:00:00 AM through 11/30/2021 12:00:00 AM

Time Interval: Daily

Time in Radius: More than 5 minutes

Offender: Turner, Bowen

Start Time	End Time	Duration	Speed	Heading	Latitude	Longitude	Address	Violation Status
11/18/2021 12:01:17 PM	11/18/2021 12:06:29 PM	00:00:05	2	40	34.067167	-81.140000	426 Piney Grove Rd, Columbia, SC 29210, USA	Costco
11/18/2021 2:50:58 PM	11/18/2021 3:00:00 PM	00:00:09	3	100	33.943417	-80.986053	3129 Bluff Rd, Columbia, SC 29209, USA	Jeffery Archer Pro Shop
11/18/2021 6:10:25 PM	11/18/2021 6:20:26 PM	00:00:10	0	264	33.523201	-80.886116	2564 North Rd, Orangeburg, SC 29118, USA	Sonic
11/18/2021 11:00:00 PM	11/19/2021 12:00:00 AM	00:01:00	0	358	33.515583	-80.916634	3383 Jackson Dr NW, Orangeburg, SC 29118, USA	
11/19/2021 2:00:00 AM	11/19/2021 5:00:00 AM	00:03:00	0	312	33.515598	-80.916534	3383 Jackson Dr NW, Orangeburg, SC 29118, USA	
11/19/2021 10:45:36 AM	11/19/2021 11:03:38 AM	00:00:18	0	212	33.515600	-80.916600	3383 Jackson Dr NW, Orangeburg, SC 29118, USA	
11/19/2021 4:19:49 PM	11/19/2021 6:00:00 PM	00:01:40	1	248	33.515633	-80.916467	3383 Jackson Dr NW, Orangeburg, SC 29118, USA	
11/19/2021 8:00:00 PM	11/20/2021 12:00:00 AM	00:04:00	0	0	33.515633	-80.916550	3383 Jackson Dr NW, Orangeburg, SC 29118, USA	
11/20/2021 2:00:00 AM	11/20/2021 4:00:00 AM	00:02:00	0	170	33.515617	-80.916496	3383 Jackson Dr NW, Orangeburg, SC 29118, USA	
11/20/2021 6:00:00 AM	11/20/2021 7:00:00 AM	00:01:00	0	0	33.515598	-80.916466	3383 Jackson Dr NW, Orangeburg, SC 29118, USA	
11/20/2021 7:40:00 AM	11/20/2021 7:47:51 AM	00:00:07	0	0	33.515617	-80.916664	3383 Jackson Dr NW, Orangeburg, SC 29118, USA	
11/20/2021 9:00:00 AM	11/20/2021 9:24:57 AM	00:00:24	0	202	33.515583	-80.916466	3383 Jackson Dr NW, Orangeburg, SC 29118, USA	
11/20/2021 9:31:46 AM	11/20/2021 11:00:00 AM	00:01:28	0	340	33.515652	-80.916534	3383 Jackson Dr NW, Orangeburg, SC 29118, USA	
11/20/2021 3:00:00 PM	11/20/2021 4:00:00 PM	00:01:00	0	0	33.515682	-80.916496	3383 Jackson Dr NW, Orangeburg, SC 29118, USA	
11/20/2021 9:48:27 PM	11/21/2021 1:00:00 AM	00:03:11	0	0	33.515652	-80.916466	3383 Jackson Dr NW, Orangeburg, SC 29118, USA	
11/21/2021 6:39:53 AM	11/21/2021 7:00:00 AM	00:00:20	0	0	33.515652	-80.916618	3383 Jackson Dr NW, Orangeburg, SC 29118, USA	
11/21/2021 9:00:00 AM	11/21/2021 12:00:00 PM	00:03:00	0	138	33.515682	-80.916496	3383 Jackson Dr NW, Orangeburg, SC 29118, USA	
11/21/2021 1:10:53 PM	11/21/2021 1:17:54 PM	00:00:07	0	190	33.515652	-80.916733	3383 Jackson Dr NW, Orangeburg, SC 29118, USA	
11/21/2021 1:24:55 PM	11/21/2021 1:30:39 PM	00:00:05	0	146	33.515533	-80.916496	3383 Jackson Dr NW, Orangeburg, SC 29118, USA	



Offender Points Geo-Coded

Offender: Turner, Bowen

Date Range: 11/1/2021 12:00:00 AM through 11/30/2021 12:00:00 AM

Time Interval: Daily

Time in Radius: More than 5 minutes

Offender: Turner, Bowen

Start Time	End Time	Duration	Speed	Heading	Latitude	Longitude	Address	Violation Status
11/21/2021 5:10:15 PM	11/21/2021 5:19:16 PM	00:00:09	0	226	33.515633	-80.916603	3383 Jackson Dr NW, Orangeburg, SC 29118, USA	
11/21/2021 7:00:00 PM	11/21/2021 9:00:00 PM	00:02:00	0	336	33.515549	-80.916534	3383 Jackson Dr NW, Orangeburg, SC 29118, USA	
11/22/2021 1:26:15 AM	11/22/2021 5:00:00 AM	00:03:33	0	0	33.515682	-80.916451	3383 Jackson Dr NW, Orangeburg, SC 29118, USA	
11/22/2021 7:00:00 AM	11/22/2021 8:00:00 AM	00:01:00	0	0	33.515598	-80.916519	3383 Jackson Dr NW, Orangeburg, SC 29118, USA	
11/22/2021 12:02:41 PM	11/22/2021 4:00:00 PM	00:03:57	0	306	33.515652	-80.916534	3383 Jackson Dr NW, Orangeburg, SC 29118, USA	
11/22/2021 4:51:10 PM	11/22/2021 7:04:59 PM	00:02:13	0	0	33.515652	-80.916634	3383 Jackson Dr NW, Orangeburg, SC 29118, USA	
11/22/2021 7:10:59 PM	11/22/2021 7:22:20 PM	00:00:11	0	188	33.515583	-80.916481	3383 Jackson Dr NW, Orangeburg, SC 29118, USA	
11/22/2021 7:42:21 PM	11/22/2021 7:48:14 PM	00:00:05	0	126	33.515633	-80.916603	3383 Jackson Dr NW, Orangeburg, SC 29118, USA	
11/22/2021 8:00:00 PM	11/22/2021 8:33:57 PM	00:00:33	0	4	33.515662	-80.916550	3383 Jackson Dr NW, Orangeburg, SC 29118, USA	
11/22/2021 8:47:08 PM	11/22/2021 10:00:00 PM	00:01:12	0	254	33.515652	-80.916496	3383 Jackson Dr NW, Orangeburg, SC 29118, USA	
11/22/2021 10:47:30 PM	11/23/2021 12:13:42 AM	00:01:26	0	0	33.515633	-80.916496	3383 Jackson Dr NW, Orangeburg, SC 29118, USA	
11/23/2021 6:00:00 AM	11/23/2021 7:11:35 AM	00:01:11	0	112	33.515568	-80.916550	3383 Jackson Dr NW, Orangeburg, SC 29118, USA	
11/23/2021 11:48:10 AM	11/23/2021 11:54:10 AM	00:00:06	0	200	34.129017	-80.873314	247 Forum Dr, Columbia, SC 29229, USA	Red Robin
11/23/2021 5:45:28 PM	11/23/2021 6:00:00 PM	00:00:14	0	216	33.515617	-80.916534	3383 Jackson Dr NW, Orangeburg, SC 29118, USA	
11/23/2021 7:28:03 PM	11/23/2021 7:37:04 PM	00:00:09	0	106	34.080715	-80.957451	1 Paces Run Blvd, Columbia, SC 29223, USA	Paces Run Apartments
11/23/2021 10:00:00 PM	11/24/2021 12:00:00 AM	00:02:00	0	0	33.515652	-80.916481	3383 Jackson Dr NW, Orangeburg, SC 29118, USA	
11/24/2021 2:00:00 AM	11/24/2021 3:00:00 AM	00:01:00	0	0	33.515652	-80.916519	3383 Jackson Dr NW, Orangeburg, SC 29118, USA	
11/24/2021 7:00:00 AM	11/24/2021 9:00:00 AM	00:02:00	0	230	33.515652	-80.916550	3383 Jackson Dr NW, Orangeburg, SC 29118, USA	



Offender Points Geo-Coded

Offender: Turner, Bowen

Date Range: 11/1/2021 12:00:00 AM through 11/30/2021 12:00:00 AM

Time Interval: Daily

Time in Radius: More than 5 minutes

Offender: Turner, Bowen

Start Time	End Time	Duration	Speed	Heading	Latitude	Longitude	Address	Violation Status
11/24/2021 11:00:00 AM	11/24/2021 2:00:00 PM	00:03:00	0	312	33.515617	-80.916565	3383 Jackson Dr NW, Orangeburg, SC 29118, USA	
11/24/2021 6:00:00 PM	11/24/2021 7:00:00 PM	00:01:00	0	6	33.515533	-80.916466	3383 Jackson Dr NW, Orangeburg, SC 29118, USA	
11/24/2021 10:01:22 PM	11/25/2021 12:00:00 AM	00:01:58	0	144	33.515667	-80.916481	3383 Jackson Dr NW, Orangeburg, SC 29118, USA	
11/25/2021 6:21:15 AM	11/25/2021 9:00:00 AM	00:02:38	0	0	33.515518	-80.916496	3383 Jackson Dr NW, Orangeburg, SC 29118, USA	
11/25/2021 1:00:00 PM	11/25/2021 7:00:00 PM	00:06:00	0	0	33.515533	-80.916603	3383 Jackson Dr NW, Orangeburg, SC 29118, USA	
11/25/2021 9:00:00 PM	11/26/2021 7:21:40 PM	00:22:21	0	0	33.515617	-80.916519	3383 Jackson Dr NW, Orangeburg, SC 29118, USA	
11/26/2021 8:27:21 PM	11/26/2021 11:51:00 PM	00:03:23	0	0	33.515533	-80.916519	3383 Jackson Dr NW, Orangeburg, SC 29118, USA	
11/27/2021 1:00:00 AM	11/27/2021 12:00:00 PM	00:11:00	0	0	33.515484	-80.916397	3383 Jackson Dr NW, Orangeburg, SC 29118, USA	
11/27/2021 1:24:27 PM	11/27/2021 1:34:06 PM	00:00:09	0	42	33.515682	-80.916534	3383 Jackson Dr NW, Orangeburg, SC 29118, USA	
11/27/2021 2:50:36 PM	11/27/2021 2:56:36 PM	00:00:06	1	326	33.515598	-80.916496	3383 Jackson Dr NW, Orangeburg, SC 29118, USA	
11/27/2021 3:20:00 PM	11/27/2021 3:50:19 PM	00:00:30	11	172	33.515583	-80.916603	3383 Jackson Dr NW, Orangeburg, SC 29118, USA	
11/27/2021 4:39:04 PM	11/27/2021 5:00:00 PM	00:00:20	0	218	33.515598	-80.916519	3383 Jackson Dr NW, Orangeburg, SC 29118, USA	
11/27/2021 8:00:00 PM	11/27/2021 9:00:00 PM	00:01:00	0	180	33.515617	-80.916580	3383 Jackson Dr NW, Orangeburg, SC 29118, USA	
11/27/2021 9:16:54 PM	11/27/2021 9:23:56 PM	00:00:07	0	42	33.515617	-80.916560	3383 Jackson Dr NW, Orangeburg, SC 29118, USA	
11/27/2021 11:00:00 PM	11/28/2021 3:00:00 AM	00:04:00	0	0	33.515667	-80.916481	3383 Jackson Dr NW, Orangeburg, SC 29118, USA	
11/28/2021 1:00:00 PM	11/28/2021 1:11:37 PM	00:00:11	0	116	33.515583	-80.916519	3383 Jackson Dr NW, Orangeburg, SC 29118, USA	
11/28/2021 2:00:00 PM	11/28/2021 4:00:00 PM	00:02:00	0	310	33.515598	-80.916496	3383 Jackson Dr NW, Orangeburg, SC 29118, USA	
11/28/2021 6:16:40 PM	11/28/2021 7:00:00 PM	00:00:43	0	160	33.515701	-80.916481	3383 Jackson Dr NW, Orangeburg, SC 29118, USA	



Offender Points Geo-Coded

Offender: Turner, Bowen

Date Range: 11/1/2021 12:00:00 AM through 11/30/2021 12:00:00 AM

Time Interval: Daily

Time in Radius: More than 5 minutes

Offender: Turner, Bowen

Start Time	End Time	Duration	Speed	Heading	Latitude	Longitude	Address	Violation Status
11/28/2021 8:42:25 PM	11/29/2021 12:00:00 AM	00:03:17	0	0	33.515652	-80.916496	3383 Jackson Dr NW, Orangeburg, SC 29118, USA	
11/29/2021 3:00:00 AM	11/29/2021 5:00:00 AM	00:02:00	0	0	33.515652	-80.916451	3383 Jackson Dr NW, Orangeburg, SC 29118, USA	
11/29/2021 8:55:31 AM	11/29/2021 1:00:00 PM	00:04:04	0	234	33.515652	-80.916481	3383 Jackson Dr NW, Orangeburg, SC 29118, USA	
11/29/2021 1:39:01 PM	11/29/2021 4:00:00 PM	00:02:20	0	230	33.515652	-80.916565	3383 Jackson Dr NW, Orangeburg, SC 29118, USA	
11/29/2021 5:39:10 PM	11/29/2021 5:45:12 PM	00:00:06	0	204	33.515549	-80.916565	3383 Jackson Dr NW, Orangeburg, SC 29118, USA	
11/29/2021 5:47:12 PM	11/29/2021 7:00:00 PM	00:01:12	0	46	33.515682	-80.916550	3383 Jackson Dr NW, Orangeburg, SC 29118, USA	
11/29/2021 7:55:42 PM	11/29/2021 8:03:00 PM	00:00:07	0	98	34.060650	-80.958282	100 Paces Run Ct, Columbia, SC 29223, USA	Paces Run Apartments
11/29/2021 8:58:55 PM	11/29/2021 9:07:58 PM	00:00:09	0	336	33.515652	-80.916519	3383 Jackson Dr NW, Orangeburg, SC 29118, USA	
11/29/2021 11:00:00 PM	11/29/2021 11:05:45 PM	00:00:05	0	342	33.515701	-80.916496	3383 Jackson Dr NW, Orangeburg, SC 29118, USA	
11/0001 12:00:00 AM	11/29/2021 11:05:45 PM	00:00:05	0	342	33.515701	-80.916496	3383 Jackson Dr NW, Orangeburg, SC 29118, USA	



Offender Points Geo-Coded

Offender: Turner, Bowen

Date Range: 12/1/2021 12:00:00 AM through 12/31/2021 12:00:00 AM

Time Interval: Daily

Time in Radius: More than 5 minutes

Offender: Turner, Bowen

Start Time	End Time	Duration	Speed	Heading	Latitude	Longitude	Address	Violation Status
12/1/2021 9:00:00 AM	12/1/2021 10:00:00 AM	00:01:00	0	202	33.515652	-80.916550	3383 Jackson Dr NW, Orangeburg, SC 29118, USA	
12/1/2021 12:00:00 PM	12/1/2021 1:00:00 PM	00:01:00	0	268	33.515600	-80.916533	3383 Jackson Dr NW, Orangeburg, SC 29118, USA	
12/1/2021 3:00:00 PM	12/1/2021 5:00:00 PM	00:02:00	0	90	33.515600	-80.916517	3383 Jackson Dr NW, Orangeburg, SC 29118, USA	
12/1/2021 5:26:27 PM	12/1/2021 6:00:00 PM	00:00:33	0	32	33.515600	-80.916550	3383 Jackson Dr NW, Orangeburg, SC 29118, USA	
12/1/2021 8:58:48 PM	12/2/2021 3:00:00 AM	00:06:01	0	268	33.515667	-80.916500	3383 Jackson Dr NW, Orangeburg, SC 29118, USA	
12/2/2021 7:00:00 AM	12/2/2021 8:00:00 AM	00:01:00	0	0	33.515652	-80.916435	3383 Jackson Dr NW, Orangeburg, SC 29118, USA	
12/2/2021 1:20:47 PM	12/2/2021 2:00:00 PM	00:00:39	0	350	33.515667	-80.916433	3383 Jackson Dr NW, Orangeburg, SC 29118, USA	
12/2/2021 3:48:55 PM	12/2/2021 4:00:00 PM	00:00:11	0	204	33.515667	-80.916450	3383 Jackson Dr NW, Orangeburg, SC 29118, USA	
12/2/2021 6:00:00 PM	12/2/2021 7:48:29 PM	00:01:48	0	2	33.515617	-80.916519	3383 Jackson Dr NW, Orangeburg, SC 29118, USA	
12/2/2021 11:00:00 PM	12/3/2021 12:00:00 AM	00:01:00	0	0	33.515617	-80.916435	3383 Jackson Dr NW, Orangeburg, SC 29118, USA	
12/3/2021 2:00:00 AM	12/3/2021 4:00:00 AM	00:02:00	0	152	33.515652	-80.916519	3383 Jackson Dr NW, Orangeburg, SC 29118, USA	
12/3/2021 11:00:00 AM	12/3/2021 12:00:00 PM	00:01:00	0	232	33.515650	-80.916483	3383 Jackson Dr NW, Orangeburg, SC 29118, USA	
12/3/2021 1:31:11 PM	12/3/2021 2:00:00 PM	00:00:28	1	74	33.515600	-80.916517	3383 Jackson Dr NW, Orangeburg, SC 29118, USA	
12/3/2021 5:00:00 PM	12/3/2021 10:00:00 PM	00:05:00	0	0	33.515633	-80.916517	3383 Jackson Dr NW, Orangeburg, SC 29118, USA	
12/4/2021 2:00:00 AM	12/4/2021 3:30:46 AM	00:01:30	0	0	33.515598	-80.916496	3383 Jackson Dr NW, Orangeburg, SC 29118, USA	
12/4/2021 11:06:46 AM	12/4/2021 1:00:00 PM	00:01:53	0	0	33.515682	-80.916466	3383 Jackson Dr NW, Orangeburg, SC 29118, USA	
12/4/2021 3:51:20 PM	12/4/2021 4:30:36 PM	00:00:39	0	166	34.071785	-81.151947	350 Harbison Blvd, Columbia, SC 29212, USA	Sam's Club
12/4/2021 4:44:20 PM	12/4/2021 4:54:21 PM	00:00:10	0	210	34.073616	-81.154785	320 Harbison Blvd, Columbia, SC 29212, USA	Staples/Sam's Club Shopping Ctr

FILED FOR RECORD
 WANDA B. CLARK
 CLERK OF COURT
 ORANGEBURG, SC

ATTEST: TRUE COPY
 Wanda B. Clark
 CLERK OF COURT
 ORANGEBURG COUNTY, SC



Offender Points Geo-Coded

Offender: Turner, Bowen

Date Range: 12/1/2021 12:00:00 AM through 12/31/2021 12:00:00 AM

Time Interval: Daily

Time in Radius: More than 5 minutes

Offender: Turner, Bowen

Start Time	End Time	Duration	Speed	Heading	Latitude	Longitude	Address	Violation Status
12/4/2021 7:46:26 PM	12/4/2021 8:00:00 PM	00:00:13	0	262	33.515883	-80.916580	3383 Jackson Dr NW, Orangeburg, SC 29118, USA	
12/4/2021 10:00:00 PM	12/5/2021 12:00:00 AM	00:02:00	0	0	33.515717	-80.916496	3383 Jackson Dr NW, Orangeburg, SC 29118, USA	
12/5/2021 6:00:00 AM	12/5/2021 9:00:00 AM	00:03:00	0	136	33.515682	-80.916550	3383 Jackson Dr NW, Orangeburg, SC 29118, USA	
12/5/2021 10:00:00 AM	12/5/2021 10:07:45 AM	00:00:07	0	274	33.515633	-80.916519	3383 Jackson Dr NW, Orangeburg, SC 29118, USA	
12/5/2021 2:06:32 PM	12/5/2021 5:00:00 PM	00:02:53	0	30	33.515617	-80.916496	3383 Jackson Dr NW, Orangeburg, SC 29118, USA	
12/5/2021 6:24:08 PM	12/5/2021 9:00:00 PM	00:02:35	0	0	33.515682	-80.916519	3383 Jackson Dr NW, Orangeburg, SC 29118, USA	
12/5/2021 10:00:00 PM	12/5/2021 11:01:43 PM	00:01:01	0	0	33.515682	-80.916496	3383 Jackson Dr NW, Orangeburg, SC 29118, USA	
12/6/2021 12:40:12 AM	12/6/2021 4:00:00 AM	00:03:19	0	266	33.515701	-80.916550	3383 Jackson Dr NW, Orangeburg, SC 29118, USA	
12/6/2021 8:00:00 AM	12/6/2021 8:13:53 AM	00:00:13	0	156	33.515717	-80.916603	3383 Jackson Dr NW, Orangeburg, SC 29118, USA	
12/6/2021 1:00:00 PM	12/6/2021 1:41:53 PM	00:00:41	0	0	33.943317	-80.985967	3129 Bluff Rd, Columbia, SC 29209, USA	Jeffery Archer Pro Shop
12/6/2021 4:54:49 PM	12/6/2021 5:00:00 PM	00:00:05	0	254	33.515652	-80.916435	3383 Jackson Dr NW, Orangeburg, SC 29118, USA	
12/6/2021 5:34:45 PM	12/6/2021 5:40:46 PM	00:00:06	0	320	33.515549	-80.916519	3383 Jackson Dr NW, Orangeburg, SC 29118, USA	
12/6/2021 9:37:55 PM	12/6/2021 11:00:00 PM	00:01:22	0	298	33.515766	-80.916603	3383 Jackson Dr NW, Orangeburg, SC 29118, USA	
12/7/2021 8:00:00 AM	12/7/2021 9:00:00 AM	00:01:00	0	76	33.515633	-80.916496	3383 Jackson Dr NW, Orangeburg, SC 29118, USA	
12/7/2021 11:03:58 AM	12/7/2021 11:21:10 AM	00:00:17	0	306	33.515667	-80.916517	3383 Jackson Dr NW, Orangeburg, SC 29118, USA	
12/7/2021 12:37:17 PM	12/7/2021 12:47:18 PM	00:00:10	0	286	34.151450	-81.085367	356 Camp Ground Rd, Columbia, SC 29203, USA	Linrick Golf Club
12/7/2021 2:08:00 PM	12/7/2021 3:00:00 PM	00:00:52	0	78	34.024833	-81.022800	2091 Slights Ave, Columbia, SC 29203, USA	James Clyburn Golf Center
12/7/2021 4:53:09 PM	12/7/2021 6:00:00 PM	00:01:06	0	238	33.515549	-80.916496	3383 Jackson Dr NW, Orangeburg, SC 29118, USA	
12/7/2021 7:41:39 PM	12/7/2021 7:56:58 PM	00:00:15	0	182	33.515701	-80.916496	3383 Jackson Dr NW, Orangeburg, SC 29118, USA	



Offender Points Geo-Coded

Offender: Turner, Bowen

Date Range: 12/1/2021 12:00:00 AM through 12/31/2021 12:00:00 AM

Time Interval: Daily

Time in Radius: More than 5 minutes

Offender: Turner, Bowen

Start Time	End Time	Duration	Speed	Heading	Latitude	Longitude	Address	Violation Status
12/7/2021 9:00:00 PM	12/8/2021 12:00:00 AM	00:03:00	0	174	33.515568	-80.916466	3383 Jackson Dr NW, Orangeburg, SC 29118, USA	
12/8/2021 10:20:00 AM	12/8/2021 10:26:00 AM	00:00:06	2	54	34.080635	-80.958351	100 Paces Run Ct, Columbia, SC 29223, USA	Paces Run Apartments
12/8/2021 11:39:59 AM	12/8/2021 11:46:02 AM	00:00:06	0	2	33.515598	-80.916550	3383 Jackson Dr NW, Orangeburg, SC 29118, USA	
12/8/2021 4:39:50 PM	12/8/2021 5:45:06 PM	00:01:05	0	38	33.515633	-80.916466	3383 Jackson Dr NW, Orangeburg, SC 29118, USA	
12/8/2021 6:00:00 PM	12/8/2021 6:14:04 PM	00:00:14	0	114	33.515533	-80.916496	3383 Jackson Dr NW, Orangeburg, SC 29118, USA	
12/8/2021 6:40:01 PM	12/8/2021 6:45:26 PM	00:00:05	0	278	33.515701	-80.916519	3383 Jackson Dr NW, Orangeburg, SC 29118, USA	
12/8/2021 6:47:26 PM	12/8/2021 7:47:19 PM	00:00:59	0	266	33.515617	-80.916534	3383 Jackson Dr NW, Orangeburg, SC 29118, USA	
12/8/2021 9:26:55 PM	12/8/2021 10:00:00 PM	00:00:33	0	0	33.515617	-80.916461	3383 Jackson Dr NW, Orangeburg, SC 29118, USA	
12/8/2021 11:46:32 PM	12/9/2021 1:00:00 AM	00:01:13	0	0	33.515633	-80.916496	3383 Jackson Dr NW, Orangeburg, SC 29118, USA	
12/9/2021 5:00:00 AM	12/9/2021 10:00:00 AM	00:05:00	0	164	33.515652	-80.916550	3383 Jackson Dr NW, Orangeburg, SC 29118, USA	
12/9/2021 12:12:00 PM	12/9/2021 12:20:01 PM	00:00:08	1	234	33.551300	-81.631967	302 Fairway Dr, Graniteville, SC 29829, USA	Midland Valley Golf Club
12/9/2021 1:32:18 PM	12/9/2021 2:06:25 PM	00:00:34	0	0	33.502550	-81.964200	1117 Georgia Ave, North Augusta, SC 29841, USA	Unknown Residence
12/9/2021 4:43:35 PM	12/9/2021 7:00:00 PM	00:02:16	0	192	33.515682	-80.916496	3383 Jackson Dr NW, Orangeburg, SC 29118, USA	
12/9/2021 8:04:03 PM	12/9/2021 8:11:05 PM	00:00:07	0	170	33.515633	-80.916550	3383 Jackson Dr NW, Orangeburg, SC 29118, USA	
12/9/2021 8:52:56 PM	12/9/2021 9:00:00 PM	00:00:07	0	244	33.515583	-80.916550	3383 Jackson Dr NW, Orangeburg, SC 29118, USA	
12/10/2021 7:00:00 AM	12/10/2021 10:00:00 AM	00:03:00	0	98	33.515633	-80.916519	3383 Jackson Dr NW, Orangeburg, SC 29118, USA	
12/10/2021 6:47:49 PM	12/10/2021 7:00:00 PM	00:00:12	0	252	34.002102	-81.103699	2316 Sunset Blvd, West Columbia, SC 29169, USA	Sunset Storage
12/10/2021 7:28:23 PM	12/10/2021 7:34:25 PM	00:00:06	1	132	34.006199	-81.120399	2990 US-378, West Columbia, SC 29169, USA	Gas Station



Offender Points Geo-Coded

Offender: Turner, Bowen

Date Range: 12/1/2021 12:00:00 AM through 12/31/2021 12:00:00 AM

Time Interval: Daily

Time in Radius: More than 5 minutes

Offender: Turner, Bowen

Start Time	End Time	Duration	Speed	Heading	Latitude	Longitude	Address	Violation Status
12/10/2021 10:00:00 PM	12/10/2021 11:00:00 PM	00:01:00	0	154	33.515652	-80.916519	3383 Jackson Dr NW, Orangeburg, SC 29118, USA	
12/11/2021 1:00:00 AM	12/11/2021 4:00:00 AM	00:03:00	0	0	33.515717	-80.916435	3383 Jackson Dr NW, Orangeburg, SC 29118, USA	
12/12/2021 12:12:14 AM	12/12/2021 10:06:17 AM	00:09:54	0	0	33.515484	-80.916435	3383 Jackson Dr NW, Orangeburg, SC 29118, USA	
12/12/2021 12:00:00 PM	12/13/2021 10:48:46 PM	00:34:48	0	0	33.515732	-80.916298	3383 Jackson Dr NW, Orangeburg, SC 29118, USA	
12/14/2021 1:00:00 AM	12/14/2021 12:00:00 PM	00:11:00	0	0	33.515518	-80.916603	3383 Jackson Dr NW, Orangeburg, SC 29118, USA	
12/23/2021 7:07:02 PM	12/23/2021 7:17:58 PM	00:00:10	0	222	33.516266	-80.917747	3378 Jackson Dr NW, Orangeburg, SC 29118, USA	
12/23/2021 9:00:00 PM	12/23/2021 10:00:00 PM	00:01:00	0	0	33.515682	-80.916466	3383 Jackson Dr NW, Orangeburg, SC 29118, USA	
12/24/2021 2:13:09 AM	12/24/2021 3:00:00 AM	00:00:46	0	0	33.515667	-80.916496	3383 Jackson Dr NW, Orangeburg, SC 29118, USA	
12/24/2021 7:00:00 AM	12/24/2021 9:00:00 AM	00:02:00	0	0	33.515682	-80.916550	3383 Jackson Dr NW, Orangeburg, SC 29118, USA	
12/24/2021 11:52:45 AM	12/24/2021 12:00:00 PM	00:00:07	1	244	33.516182	-80.917501	3378 Jackson Dr NW, Orangeburg, SC 29118, USA	
12/24/2021 12:04:33 PM	12/24/2021 12:11:32 PM	00:00:06	0	154	33.515499	-80.916435	3383 Jackson Dr NW, Orangeburg, SC 29118, USA	
12/24/2021 2:10:30 PM	12/24/2021 2:17:15 PM	00:00:06	0	268	32.216900	-81.174232	6R8G+Q8 Port Wentworth, GA, USA	GA Welcome Center
12/24/2021 3:36:26 PM	12/24/2021 3:43:26 PM	00:00:07	0	114	31.231716	-81.497650	450 Canal Rd, Brunswick, GA 31525, USA	Gas Station
12/24/2021 3:56:34 PM	12/24/2021 4:39:14 PM	00:00:42	0	0	31.176567	-81.481598	3212 Shrine Rd, Brunswick, GA 31520, USA	Medical office building
12/24/2021 4:39:43 PM	12/24/2021 5:00:00 PM	00:00:20	0	0	31.176567	-81.481567	3212 Shrine Rd, Brunswick, GA 31520, USA	
12/24/2021 5:12:48 PM	12/24/2021 5:20:33 PM	00:00:07	0	282	31.179800	-81.472816	3319 Glynn Ave, Brunswick, GA 31520, USA	Gas Station
12/24/2021 5:21:03 PM	12/24/2021 5:26:34 PM	00:00:05	0	312	31.179768	-81.472916	3319 Glynn Ave, Brunswick, GA 31520, USA	
12/24/2021 5:41:10 PM	12/24/2021 5:52:55 PM	00:00:11	0	136	31.212799	-81.488998	178 Altama Connector, Brunswick, GA 31525, USA	Car Dealership



Offender Points Geo-Coded

Offender: Turner, Bowen

Date Range: 1/1/2022 12:00:00 AM through 1/31/2022 12:00:00 AM

Time Interval: Daily

Time in Radius: More than 5 minutes

Offender: Turner, Bowen

Start Time	End Time	Duration	Speed	Heading	Latitude	Longitude	Address	Violation Status
1/4/2022 2:11:24 PM	1/4/2022 2:17:24 PM	00:00:06	0	154	33.515583	-80.916519	3383 Jackson Dr NW, Orangeburg, SC 29118, USA	
1/4/2022 4:48:27 PM	1/4/2022 4:56:27 PM	00:00:08	4	314	33.507568	-80.876286	2720 Broughton St, Orangeburg, SC 29115, USA	Memorial Park Cemetery
1/4/2022 5:24:22 PM	1/4/2022 5:35:07 PM	00:00:10	2	276	33.496616	-80.860451	590 Louis St, Orangeburg, SC 29115, USA	Alcoholics Anonymous
1/4/2022 7:04:16 PM	1/4/2022 7:14:16 PM	00:00:09	2	326	33.491749	-80.857803	1605 Russell St, Orangeburg, SC 29115, USA	Unknown business
1/4/2022 7:17:49 PM	1/4/2022 7:26:35 PM	00:00:08	0	192	33.491932	-80.857697	1605 Russell St, Orangeburg, SC 29115, USA	
1/4/2022 7:33:21 PM	1/4/2022 8:40:58 PM	00:01:07	0	354	33.491917	-80.857651	1605 Russell St, Orangeburg, SC 29115, USA	
1/4/2022 8:57:09 PM	1/4/2022 9:07:09 PM	00:00:10	0	176	33.515518	-80.916534	3383 Jackson Dr NW, Orangeburg, SC 29118, USA	
1/4/2022 9:56:33 PM	1/4/2022 11:00:00 PM	00:01:03	0	264	33.515667	-80.916534	3383 Jackson Dr NW, Orangeburg, SC 29118, USA	
1/5/2022 1:00:00 AM	1/5/2022 3:00:00 AM	00:02:00	0	326	33.515617	-80.916534	3383 Jackson Dr NW, Orangeburg, SC 29118, USA	
1/5/2022 4:11:26 AM	1/5/2022 5:00:00 AM	00:00:48	0	0	33.515633	-80.916496	3383 Jackson Dr NW, Orangeburg, SC 29118, USA	
1/5/2022 9:00:00 AM	1/5/2022 10:00:00 AM	00:01:00	0	342	33.515717	-80.916550	3383 Jackson Dr NW, Orangeburg, SC 29118, USA	
1/5/2022 12:00:00 PM	1/5/2022 3:00:00 PM	00:03:00	0	0	33.515568	-80.916496	3383 Jackson Dr NW, Orangeburg, SC 29118, USA	
1/5/2022 11:00:00 PM	1/6/2022 12:00:00 AM	00:01:00	0	12	33.515583	-80.916550	3383 Jackson Dr NW, Orangeburg, SC 29118, USA	
1/6/2022 2:00:00 AM	1/6/2022 7:00:00 AM	00:05:00	0	0	33.515667	-80.916534	3383 Jackson Dr NW, Orangeburg, SC 29118, USA	
1/6/2022 10:31:46 AM	1/6/2022 11:07:56 AM	00:00:36	0	92	33.515633	-80.916534	3383 Jackson Dr NW, Orangeburg, SC 29118, USA	
1/6/2022 12:11:37 PM	1/6/2022 12:30:41 PM	00:00:19	1	36	33.515667	-80.916466	3383 Jackson Dr NW, Orangeburg, SC 29118, USA	
1/6/2022 1:00:00 PM	1/6/2022 1:37:16 PM	00:00:37	0	172	33.515701	-80.916496	3383 Jackson Dr NW, Orangeburg, SC 29118, USA	
1/6/2022 2:00:00 PM	1/6/2022 2:50:09 PM	00:00:50	0	0	33.515617	-80.916481	3383 Jackson Dr NW, Orangeburg, SC 29118, USA	

FILED FOR RECORD
 WINNIE B. CLARK
 CLERK OF COURT
 ORANGEBURG, SC

ATTEST: TRUE COPY
 Winnie B. Clark
 CLERK OF COURT
 ORANGEBURG COUNTY, SC



Offender Points Geo-Coded

Offender: Turner, Bowen

Date Range: 1/1/2022 12:00:00 AM through 1/31/2022 12:00:00 AM

Time Interval: Daily

Time in Radius: More than 5 minutes

Offender: Turner, Bowen

Start Time	End Time	Duration	Speed	Heading	Latitude	Longitude	Address	Violation Status
1/6/2022 3:16:06 PM	1/6/2022 8:00:00 PM	00:04:43	0	138	33.515633	-80.916496	3383 Jackson Dr NW, Orangeburg, SC 29118, USA	
1/7/2022 2:00:00 AM	1/7/2022 3:00:00 AM	00:01:00	0	308	33.515598	-80.916565	3383 Jackson Dr NW, Orangeburg, SC 29118, USA	
1/7/2022 5:00:00 AM	1/7/2022 8:00:00 AM	00:03:00	0	0	33.515617	-80.916519	3383 Jackson Dr NW, Orangeburg, SC 29118, USA	
1/7/2022 9:21:50 AM	1/7/2022 11:00:00 AM	00:01:38	0	14	33.515667	-80.916496	3383 Jackson Dr NW, Orangeburg, SC 29118, USA	
1/7/2022 11:18:43 AM	1/7/2022 11:27:45 AM	00:00:09	0	28	33.515751	-80.916847	8372 Jackson Dr NW, Orangeburg, SC 29118, USA	
1/7/2022 12:00:00 PM	1/7/2022 1:47:09 PM	00:01:47	0	326	33.515652	-80.916496	3383 Jackson Dr NW, Orangeburg, SC 29118, USA	
1/7/2022 4:23:22 PM	1/7/2022 5:15:50 PM	00:00:52	0	0	34.070782	-81.153297	275 Park Terrace Dr Suite 200, Columbia, SC 29212, USA	Wild Crab Seafood
1/7/2022 10:00:00 PM	1/8/2022 2:00:00 AM	00:04:00	0	0	33.515652	-80.916466	3383 Jackson Dr NW, Orangeburg, SC 29118, USA	
1/8/2022 5:44:16 AM	1/8/2022 6:00:00 AM	00:00:15	0	0	33.515652	-80.916420	3383 Jackson Dr NW, Orangeburg, SC 29118, USA	
1/8/2022 10:00:00 AM	1/8/2022 11:00:00 AM	00:01:00	0	84	33.515518	-80.916451	3383 Jackson Dr NW, Orangeburg, SC 29118, USA	
1/8/2022 4:12:02 PM	1/8/2022 5:00:00 PM	00:00:47	0	250	33.515568	-80.916565	3383 Jackson Dr NW, Orangeburg, SC 29118, USA	
1/8/2022 7:00:00 PM	1/8/2022 8:27:58 PM	00:01:27	0	210	33.515617	-80.916550	3383 Jackson Dr NW, Orangeburg, SC 29118, USA	
1/8/2022 11:00:00 PM	1/9/2022 1:00:00 AM	00:02:00	0	0	33.515652	-80.916481	3383 Jackson Dr NW, Orangeburg, SC 29118, USA	
1/9/2022 3:00:00 AM	1/9/2022 4:00:00 AM	00:01:00	0	0	33.515568	-80.916550	3383 Jackson Dr NW, Orangeburg, SC 29118, USA	
1/9/2022 6:00:00 AM	1/9/2022 7:00:00 AM	00:01:00	0	0	33.515533	-80.916435	3383 Jackson Dr NW, Orangeburg, SC 29118, USA	
1/9/2022 11:19:23 AM	1/9/2022 11:24:24 AM	00:00:05	0	262	33.515434	-80.916313	3383 Jackson Dr NW, Orangeburg, SC 29118, USA	
1/9/2022 11:26:25 AM	1/9/2022 12:00:00 PM	00:00:33	0	226	33.515563	-80.916565	3383 Jackson Dr NW, Orangeburg, SC 29118, USA	
1/9/2022 2:00:00 PM	1/9/2022 3:00:00 PM	00:01:00	0	28	33.515598	-80.916550	3383 Jackson Dr NW, Orangeburg, SC 29118, USA	



Offender Points Geo-Coded

Offender: Turner, Bowen

Date Range: 1/1/2022 12:00:00 AM through 1/31/2022 12:00:00 AM

Time Interval: Daily

Time in Radius: More than 5 minutes

Offender: Turner, Bowen

Start Time	End Time	Duration	Speed	Heading	Latitude	Longitude	Address	Violation Status
1/9/2022 3:28:31 PM	1/9/2022 3:32:31 PM	00:00:06	0	76	33.515583	-80.916519	3383 Jackson Dr NW, Orangeburg, SC 29118, USA	
1/9/2022 3:34:31 PM	1/9/2022 4:00:00 PM	00:00:25	0	64	33.515701	-80.916634	3383 Jackson Dr NW, Orangeburg, SC 29118, USA	
1/9/2022 6:00:00 PM	1/9/2022 8:00:00 PM	00:02:00	0	134	33.515568	-80.916496	3383 Jackson Dr NW, Orangeburg, SC 29118, USA	
1/9/2022 11:00:00 PM	1/9/2022 11:22:41 PM	00:00:22	0	0	33.515667	-80.916466	3383 Jackson Dr NW, Orangeburg, SC 29118, USA	
1/10/2022 2:00:00 AM	1/10/2022 4:00:00 AM	00:02:00	0	0	33.515549	-80.916496	3383 Jackson Dr NW, Orangeburg, SC 29118, USA	
1/10/2022 6:00:00 AM	1/10/2022 10:00:00 AM	00:04:00	0	352	33.515652	-80.916565	3383 Jackson Dr NW, Orangeburg, SC 29118, USA	
1/10/2022 11:51:34 AM	1/10/2022 11:58:34 AM	00:00:07	1	248	33.515499	-80.916397	3383 Jackson Dr NW, Orangeburg, SC 29118, USA	
1/10/2022 9:00:00 PM	1/10/2022 10:00:00 PM	00:01:00	0	358	33.515583	-80.916496	3383 Jackson Dr NW, Orangeburg, SC 29118, USA	
1/10/2022 11:00:00 PM	1/10/2022 11:40:33 PM	00:00:40	0	0	33.515662	-80.916603	3383 Jackson Dr NW, Orangeburg, SC 29118, USA	
1/11/2022 12:00:00 AM	1/11/2022 4:00:00 AM	00:04:00	0	0	33.515652	-80.916496	3383 Jackson Dr NW, Orangeburg, SC 29118, USA	
1/11/2022 12:46:25 PM	1/11/2022 1:08:52 PM	00:00:22	2	244	34.002884	-81.108917	2515 Sunset Blvd, West Columbia, SC 29169, USA	Blossom Buffet
1/11/2022 2:15:40 PM	1/11/2022 2:25:41 PM	00:00:10	0	282	34.151550	-81.085503	356 Camp Ground Rd, Columbia, SC 29203, USA	Linrick Golf Course
1/11/2022 4:48:32 PM	1/11/2022 8:00:00 PM	00:03:11	0	88	33.515667	-80.916519	3383 Jackson Dr NW, Orangeburg, SC 29118, USA	
1/11/2022 10:00:00 PM	1/11/2022 10:14:59 PM	00:00:14	0	222	33.515583	-80.916451	3383 Jackson Dr NW, Orangeburg, SC 29118, USA	
1/11/2022 11:00:00 PM	1/11/2022 11:41:29 PM	00:00:41	0	0	33.515717	-80.916435	3383 Jackson Dr NW, Orangeburg, SC 29118, USA	
1/12/2022 4:00:00 AM	1/12/2022 10:00:00 AM	00:06:00	0	18	33.515652	-80.916534	3383 Jackson Dr NW, Orangeburg, SC 29118, USA	
1/12/2022 10:52:13 AM	1/12/2022 11:16:05 AM	00:00:23	0	36	33.515652	-80.916519	3383 Jackson Dr NW, Orangeburg, SC 29118, USA	
1/12/2022 4:00:00 PM	1/12/2022 5:41:28 PM	00:01:41	0	66	33.515652	-80.916550	3383 Jackson Dr NW, Orangeburg, SC 29118, USA	



Offender Points Geo-Coded

Offender: Turner, Bowen

Date Range: 1/1/2022 12:00:00 AM through 1/31/2022 12:00:00 AM

Time Interval: Daily

Time in Radius: More than 5 minutes

Offender: Turner, Bowen

Start Time	End Time	Duration	Speed	Heading	Latitude	Longitude	Address	Violation Status
1/12/2022 5:47:56 PM	1/12/2022 7:00:00 PM	00:01:12	0	116	33.515667	-80.916534	3383 Jackson Dr NW, Orangeburg, SC 29118, USA	
1/12/2022 8:03:53 PM	1/12/2022 9:00:00 PM	00:00:56	0	140	33.515751	-80.916481	3383 Jackson Dr NW, Orangeburg, SC 29118, USA	
1/12/2022 11:00:00 PM	1/13/2022 1:00:00 AM	00:02:00	0	0	33.515633	-80.916519	3383 Jackson Dr NW, Orangeburg, SC 29118, USA	
1/13/2022 10:00:00 AM	1/13/2022 11:00:00 AM	00:01:00	0	262	33.515633	-80.916534	3383 Jackson Dr NW, Orangeburg, SC 29118, USA	
1/13/2022 1:00:00 PM	1/13/2022 2:00:00 PM	00:01:00	2	122	33.515633	-80.916496	3383 Jackson Dr NW, Orangeburg, SC 29118, USA	
1/13/2022 4:19:11 PM	1/13/2022 4:29:12 PM	00:00:10	0	190	34.151466	-81.065503	356 Camp Ground Rd, Columbia, SC 29203, USA	Linrick Golf Course
1/13/2022 7:00:00 PM	1/13/2022 8:00:00 PM	00:01:00	0	320	33.515667	-80.916603	3383 Jackson Dr NW, Orangeburg, SC 29118, USA	
1/13/2022 10:00:00 PM	1/14/2022 12:00:00 AM	00:02:00	0	0	33.515652	-80.916496	3383 Jackson Dr NW, Orangeburg, SC 29118, USA	
1/14/2022 6:00:00 AM	1/14/2022 10:00:00 AM	00:04:00	0	0	33.515652	-80.916496	3383 Jackson Dr NW, Orangeburg, SC 29118, USA	
1/14/2022 1:00:00 PM	1/14/2022 3:00:00 PM	00:02:00	0	212	33.515598	-80.916496	3383 Jackson Dr NW, Orangeburg, SC 29118, USA	
1/14/2022 9:00:00 PM	1/14/2022 10:00:00 PM	00:01:00	0	274	33.515662	-80.916466	3383 Jackson Dr NW, Orangeburg, SC 29118, USA	
1/15/2022 2:00:00 AM	1/15/2022 3:00:00 AM	00:01:00	0	0	33.515667	-80.916496	3383 Jackson Dr NW, Orangeburg, SC 29118, USA	
1/15/2022 7:00:00 AM	1/15/2022 8:00:00 AM	00:01:00	0	0	33.515652	-80.916466	3383 Jackson Dr NW, Orangeburg, SC 29118, USA	
1/15/2022 2:00:00 PM	1/15/2022 3:00:00 PM	00:01:00	0	0	33.515617	-80.916496	3383 Jackson Dr NW, Orangeburg, SC 29118, USA	
1/15/2022 4:52:26 PM	1/15/2022 5:38:24 PM	00:00:45	0	0	34.086384	-81.162315	410 Columbiana Dr, Columbia, SC 29212, USA	Rioz Brazilian Steakhouse
1/15/2022 6:17:52 PM	1/15/2022 6:26:52 PM	00:00:09	0	354	34.081200	-81.157600	100 Columbiana Cir, Columbia, SC 29212, USA	Columbiana Mall
1/15/2022 6:46:07 PM	1/15/2022 7:00:00 PM	00:00:13	0	0	34.066818	-81.164703	136 Harbison Boulevard (S-757), Columbia, SC 29212, USA	Bed Bath & Beyond
1/15/2022 8:11:38 PM	1/15/2022 9:00:00 PM	00:00:48	0	252	33.515633	-80.916481	3383 Jackson Dr NW, Orangeburg, SC 29118, USA	



Offender Points Geo-Coded

Offender: Turner, Bowen

Date Range: 1/1/2022 12:00:00 AM through 1/31/2022 12:00:00 AM

Time Interval: Daily

Time in Radius: More than 5 minutes

Offender: Turner, Bowen

Start Time	End Time	Duration	Speed	Heading	Latitude	Longitude	Address	Violation Status
1/15/2022 9:34:42 PM	1/15/2022 10:17:09 PM	00:00:42	0	342	33.515549	-80.916420	3383 Jackson Dr NW, Orangeburg, SC 29118, USA	
1/15/2022 10:21:09 PM	1/15/2022 10:51:11 PM	00:00:30	0	186	33.515617	-80.916580	3383 Jackson Dr NW, Orangeburg, SC 29118, USA	
1/16/2022 12:00:00 AM	1/16/2022 12:47:57 AM	00:00:47	0	0	33.515652	-80.916519	3383 Jackson Dr NW, Orangeburg, SC 29118, USA	
1/16/2022 3:00:00 AM	1/16/2022 4:00:00 AM	00:01:00	0	0	33.515652	-80.916565	3383 Jackson Dr NW, Orangeburg, SC 29118, USA	
1/16/2022 6:00:00 AM	1/16/2022 7:00:00 AM	00:01:00	0	0	33.515598	-80.916550	3383 Jackson Dr NW, Orangeburg, SC 29118, USA	
1/16/2022 9:00:00 AM	1/16/2022 10:00:00 AM	00:01:00	0	298	33.515568	-80.916466	3383 Jackson Dr NW, Orangeburg, SC 29118, USA	
1/16/2022 12:00:00 PM	1/16/2022 1:00:00 PM	00:01:00	0	232	33.515633	-80.916496	3383 Jackson Dr NW, Orangeburg, SC 29118, USA	
1/16/2022 5:00:00 PM	1/16/2022 9:00:00 PM	00:04:00	0	138	33.515652	-80.916481	3383 Jackson Dr NW, Orangeburg, SC 29118, USA	
1/16/2022 11:00:00 PM	1/17/2022 12:00:00 AM	00:01:00	0	0	33.515633	-80.916534	3383 Jackson Dr NW, Orangeburg, SC 29118, USA	
1/17/2022 4:00:00 AM	1/17/2022 5:00:00 AM	00:01:00	0	0	33.515717	-80.916550	3383 Jackson Dr NW, Orangeburg, SC 29118, USA	
1/17/2022 9:00:00 AM	1/17/2022 11:00:00 AM	00:02:00	0	348	33.515652	-80.916451	3383 Jackson Dr NW, Orangeburg, SC 29118, USA	
1/17/2022 2:27:12 PM	1/17/2022 4:00:00 PM	00:01:32	0	10	33.515652	-80.916496	3383 Jackson Dr NW, Orangeburg, SC 29118, USA	
1/17/2022 6:00:00 PM	1/17/2022 8:00:00 PM	00:02:00	0	284	33.515652	-80.916496	3383 Jackson Dr NW, Orangeburg, SC 29118, USA	
1/18/2022 12:39:33 PM	1/18/2022 12:47:02 PM	00:00:07	0	314	33.515617	-80.916550	3383 Jackson Dr NW, Orangeburg, SC 29118, USA	
1/18/2022 1:56:03 PM	1/18/2022 3:00:00 PM	00:01:01	0	320	34.024616	-81.022118	2091 Slights Ave, Columbia, SC 29203, USA	James Clyburn Golf Center
1/18/2022 5:49:04 PM	1/18/2022 5:57:05 PM	00:00:08	0	96	33.515583	-80.916534	3383 Jackson Dr NW, Orangeburg, SC 29118, USA	
1/18/2022 6:42:33 PM	1/18/2022 11:03:18 PM	00:02:20	0	34	33.515617	-80.916496	3383 Jackson Dr NW, Orangeburg, SC 29118, USA	
1/18/2022 11:26:29 PM	1/18/2022 11:45:15 PM	00:00:18	0	0	33.515583	-80.916481	3383 Jackson Dr NW, Orangeburg, SC 29118, USA	



Offender Points Geo-Coded

Offender: Turner, Bowen

Date Range: 1/1/2022 12:00:00 AM through 1/31/2022 12:00:00 AM

Time Interval: Daily

Time in Radius: More than 5 minutes

Offender: Turner, Bowen

Start Time	End Time	Duration	Speed	Heading	Latitude	Longitude	Address	Violation Status
1/18/2022 11:46:29 PM	1/19/2022 12:00:00 AM	00:00:13	0	0	33.515732	-80.916534	3383 Jackson Dr NW, Orangeburg, SC 29118, USA	
1/19/2022 3:00:00 AM	1/19/2022 4:00:00 AM	00:01:00	0	0	33.515598	-80.916519	3383 Jackson Dr NW, Orangeburg, SC 29118, USA	
1/19/2022 8:00:00 AM	1/19/2022 11:00:00 AM	00:03:00	0	14	33.515667	-80.916519	3383 Jackson Dr NW, Orangeburg, SC 29118, USA	
1/19/2022 3:00:00 PM	1/19/2022 4:00:00 PM	00:01:00	0	0	33.515701	-80.916534	3383 Jackson Dr NW, Orangeburg, SC 29118, USA	
1/19/2022 7:00:00 PM	1/19/2022 8:00:00 PM	00:01:00	0	340	33.515652	-80.916496	3383 Jackson Dr NW, Orangeburg, SC 29118, USA	
1/19/2022 10:00:00 PM	1/20/2022 12:00:00 AM	00:02:00	0	246	33.515633	-80.916565	3383 Jackson Dr NW, Orangeburg, SC 29118, USA	
1/20/2022 2:00:00 PM	1/20/2022 3:00:00 PM	00:01:00	0	230	33.515717	-80.916496	3383 Jackson Dr NW, Orangeburg, SC 29118, USA	
1/20/2022 9:10:36 PM	1/20/2022 9:41:33 PM	00:00:30	0	338	33.515617	-80.916519	3383 Jackson Dr NW, Orangeburg, SC 29118, USA	
1/20/2022 10:20:25 PM	1/20/2022 10:27:45 PM	00:00:07	0	280	33.515682	-80.916435	3383 Jackson Dr NW, Orangeburg, SC 29118, USA	
1/21/2022 12:10:17 AM	1/21/2022 12:18:15 AM	00:00:07	0	0	33.515652	-80.916496	3383 Jackson Dr NW, Orangeburg, SC 29118, USA	
1/21/2022 4:00:00 AM	1/21/2022 7:00:00 AM	00:03:00	0	0	33.515682	-80.916534	3383 Jackson Dr NW, Orangeburg, SC 29118, USA	
1/21/2022 9:00:00 AM	1/21/2022 4:12:44 PM	00:07:12	0	90	33.515682	-80.916481	3383 Jackson Dr NW, Orangeburg, SC 29118, USA	
1/21/2022 6:00:00 PM	1/21/2022 8:00:00 PM	00:02:00	0	2	33.515701	-80.916435	3383 Jackson Dr NW, Orangeburg, SC 29118, USA	
1/21/2022 10:00:00 PM	1/21/2022 11:17:58 PM	00:01:17	0	112	33.515667	-80.916519	3383 Jackson Dr NW, Orangeburg, SC 29118, USA	
1/21/2022 11:25:59 PM	1/22/2022 12:05:33 AM	00:00:39	0	0	33.515667	-80.916580	3383 Jackson Dr NW, Orangeburg, SC 29118, USA	
1/22/2022 2:00:00 AM	1/22/2022 10:00:00 AM	00:08:00	0	212	33.515652	-80.916466	3383 Jackson Dr NW, Orangeburg, SC 29118, USA	
1/22/2022 3:22:47 PM	1/22/2022 6:00:00 PM	00:02:37	0	0	33.515682	-80.916466	3383 Jackson Dr NW, Orangeburg, SC 29118, USA	
1/22/2022 7:02:30 PM	1/22/2022 8:00:00 PM	00:00:57	0	174	33.515682	-80.916534	3383 Jackson Dr NW, Orangeburg, SC 29118, USA	



Offender Points Geo-Coded

Offender: Turner, Bowen

Date Range: 1/1/2022 12:00:00 AM through 1/31/2022 12:00:00 AM

Time Interval: Daily

Time in Radius: More than 5 minutes

Offender: Turner, Bowen

Start Time	End Time	Duration	Speed	Heading	Latitude	Longitude	Address	Violation Status
1/22/2022 10:00:00 PM	1/22/2022 10:28:00 PM	00:00:28	0	48	33.515662	-80.916435	3383 Jackson Dr NW, Orangeburg, SC 29118, USA	
1/22/2022 11:15:35 PM	1/23/2022 4:00:00 AM	00:04:44	0	0	33.515701	-80.916496	3383 Jackson Dr NW, Orangeburg, SC 29118, USA	
1/23/2022 4:43:53 AM	1/23/2022 5:00:00 AM	00:00:16	0	0	33.515667	-80.916397	3383 Jackson Dr NW, Orangeburg, SC 29118, USA	
1/23/2022 7:00:00 AM	1/23/2022 8:00:00 AM	00:01:00	0	0	33.515652	-80.916451	3383 Jackson Dr NW, Orangeburg, SC 29118, USA	
1/23/2022 10:00:00 AM	1/23/2022 11:00:00 AM	00:01:00	0	0	33.515633	-80.916481	3383 Jackson Dr NW, Orangeburg, SC 29118, USA	
1/23/2022 12:32:34 PM	1/23/2022 2:00:00 PM	00:01:27	0	194	33.515633	-80.916519	3383 Jackson Dr NW, Orangeburg, SC 29118, USA	
1/23/2022 3:08:42 PM	1/23/2022 3:58:43 PM	00:00:50	0	0	33.515484	-80.916496	3383 Jackson Dr NW, Orangeburg, SC 29118, USA	
1/23/2022 8:00:00 PM	1/23/2022 9:00:00 PM	00:01:00	0	72	33.515549	-80.916466	3383 Jackson Dr NW, Orangeburg, SC 29118, USA	
1/24/2022 12:00:00 AM	1/24/2022 4:00:00 AM	00:04:00	0	0	33.515667	-80.916534	3383 Jackson Dr NW, Orangeburg, SC 29118, USA	
1/24/2022 6:00:00 AM	1/24/2022 7:00:00 AM	00:01:00	0	0	33.515549	-80.916618	3383 Jackson Dr NW, Orangeburg, SC 29118, USA	
1/24/2022 10:10:09 AM	1/24/2022 11:00:57 AM	00:00:50	0	28	33.515701	-80.916451	3383 Jackson Dr NW, Orangeburg, SC 29118, USA	
1/24/2022 1:06:56 PM	1/24/2022 2:00:00 PM	00:00:53	0	56	33.515652	-80.916397	3383 Jackson Dr NW, Orangeburg, SC 29118, USA	
1/24/2022 4:00:00 PM	1/24/2022 6:00:00 PM	00:02:00	0	152	33.515701	-80.916550	3383 Jackson Dr NW, Orangeburg, SC 29118, USA	
1/24/2022 8:09:03 PM	1/24/2022 8:25:29 PM	00:00:16	0	36	33.515633	-80.916420	3383 Jackson Dr NW, Orangeburg, SC 29118, USA	
1/24/2022 11:00:00 PM	1/25/2022 12:00:00 AM	00:01:00	0	330	33.515667	-80.916519	3383 Jackson Dr NW, Orangeburg, SC 29118, USA	
1/25/2022 3:00:00 AM	1/25/2022 3:16:04 AM	00:00:16	0	0	33.515583	-80.916451	3383 Jackson Dr NW, Orangeburg, SC 29118, USA	
1/25/2022 4:39:40 AM	1/25/2022 8:00:00 AM	00:03:20	0	0	33.515652	-80.916534	3383 Jackson Dr NW, Orangeburg, SC 29118, USA	
1/25/2022 11:40:02 AM	1/25/2022 12:00:00 PM	00:00:19	0	236	34.024582	-81.0222003	2091 Slights Ave, Columbia, SC 29203, USA	James Clyburn Golf Center



Offender Points Geo-Coded

Offender: Turner, Bowen

Date Range: 1/1/2022 12:00:00 AM through 1/31/2022 12:00:00 AM

Time Interval: Daily

Time in Radius: More than 5 minutes

Offender: Turner, Bowen

Start Time	End Time	Duration	Speed	Heading	Latitude	Longitude	Address	Violation Status
1/25/2022 4:24:06 PM	1/25/2022 4:31:34 PM	00:00:07	0	232	33.515617	-80.916534	3383 Jackson Dr NW, Orangeburg, SC 29118, USA	
1/25/2022 6:00:00 PM	1/25/2022 9:18:30 PM	00:03:18	0	244	33.515652	-80.916466	3383 Jackson Dr NW, Orangeburg, SC 29118, USA	
1/25/2022 9:22:59 PM	1/26/2022 12:00:00 AM	00:02:37	0	0	33.515732	-80.916496	3383 Jackson Dr NW, Orangeburg, SC 29118, USA	
1/26/2022 8:14:57 AM	1/26/2022 9:00:00 AM	00:00:45	0	140	33.515617	-80.916496	3383 Jackson Dr NW, Orangeburg, SC 29118, USA	
1/26/2022 9:28:01 AM	1/26/2022 9:48:54 AM	00:00:20	0	0	33.515617	-80.916435	3383 Jackson Dr NW, Orangeburg, SC 29118, USA	
1/26/2022 9:51:02 AM	1/26/2022 11:00:00 AM	00:01:08	0	0	33.515701	-80.916496	3383 Jackson Dr NW, Orangeburg, SC 29118, USA	
1/26/2022 1:00:00 PM	1/26/2022 2:00:00 PM	00:01:00	0	0	33.515633	-80.916420	3383 Jackson Dr NW, Orangeburg, SC 29118, USA	
1/26/2022 3:25:41 PM	1/26/2022 4:00:00 PM	00:00:34	0	334	33.515633	-80.916496	3383 Jackson Dr NW, Orangeburg, SC 29118, USA	
1/26/2022 4:11:10 PM	1/26/2022 4:17:23 PM	00:00:06	0	0	33.515617	-80.916550	3383 Jackson Dr NW, Orangeburg, SC 29118, USA	
1/26/2022 5:09:26 PM	1/26/2022 8:00:00 PM	00:02:50	0	136	33.515549	-80.916534	3383 Jackson Dr NW, Orangeburg, SC 29118, USA	
1/26/2022 9:25:07 PM	1/26/2022 11:00:00 PM	00:01:34	0	0	33.515667	-80.916603	3383 Jackson Dr NW, Orangeburg, SC 29118, USA	
1/27/2022 7:00:00 AM	1/27/2022 8:00:00 AM	00:01:00	0	0	33.515751	-80.916496	3383 Jackson Dr NW, Orangeburg, SC 29118, USA	
1/27/2022 5:49:52 PM	1/27/2022 6:42:21 PM	00:00:52	0	0	33.515598	-80.916496	3383 Jackson Dr NW, Orangeburg, SC 29118, USA	
1/27/2022 9:11:12 PM	1/27/2022 9:59:30 PM	00:00:48	0	0	33.515617	-80.916435	3383 Jackson Dr NW, Orangeburg, SC 29118, USA	
1/27/2022 10:00:19 PM	1/28/2022 1:00:00 AM	00:02:59	0	0	33.515667	-80.916496	3383 Jackson Dr NW, Orangeburg, SC 29118, USA	
1/28/2022 3:00:00 AM	1/28/2022 4:00:00 AM	00:01:00	0	0	33.515785	-80.916519	3383 Jackson Dr NW, Orangeburg, SC 29118, USA	
1/28/2022 6:00:00 AM	1/28/2022 10:34:56 AM	00:02:34	0	192	33.515667	-80.916496	3383 Jackson Dr NW, Orangeburg, SC 29118, USA	
1/28/2022 10:38:37 AM	1/28/2022 11:00:00 AM	00:00:21	0	354	33.515617	-80.916496	3383 Jackson Dr NW, Orangeburg, SC 29118, USA	



Offender Points Geo-Coded

Offender: Turner, Bowen

Date Range: 1/1/2022 12:00:00 AM through 1/31/2022 12:00:00 AM

Time Interval: Daily

Time in Radius: More than 5 minutes

Offender: Turner, Bowen

Start Time	End Time	Duration	Speed	Heading	Latitude	Longitude	Address	Violation Status
1/28/2022 4:28:30 PM	1/28/2022 6:00:00 PM	00:01:31	0	348	33.515568	-80.916519	3383 Jackson Dr NW, Orangeburg, SC 29118, USA	
1/28/2022 7:46:17 PM	1/28/2022 11:00:00 PM	00:03:13	0	0	33.515633	-80.916466	3383 Jackson Dr NW, Orangeburg, SC 29118, USA	
1/29/2022 12:17:10 AM	1/29/2022 1:00:00 AM	00:00:42	0	0	33.515652	-80.916580	3383 Jackson Dr NW, Orangeburg, SC 29118, USA	
1/29/2022 6:00:00 AM	1/29/2022 9:00:00 AM	00:03:00	0	0	33.515633	-80.916496	3383 Jackson Dr NW, Orangeburg, SC 29118, USA	
1/29/2022 11:00:00 AM	1/29/2022 2:00:00 PM	00:03:00	0	356	33.515617	-80.916565	3383 Jackson Dr NW, Orangeburg, SC 29118, USA	
1/30/2022 12:00:00 AM	1/30/2022 1:00:00 AM	00:01:00	0	0	33.515717	-80.916565	3383 Jackson Dr NW, Orangeburg, SC 29118, USA	
1/30/2022 2:00:00 AM	1/30/2022 5:01:54 AM	00:03:01	0	0	33.515667	-80.916565	3383 Jackson Dr NW, Orangeburg, SC 29118, USA	
1/30/2022 7:00:00 AM	1/30/2022 9:00:00 AM	00:02:00	0	0	33.515667	-80.916496	3383 Jackson Dr NW, Orangeburg, SC 29118, USA	
1/30/2022 3:00:00 PM	1/30/2022 7:00:00 PM	00:04:00	0	164	33.515682	-80.916496	3383 Jackson Dr NW, Orangeburg, SC 29118, USA	
1/30/2022 9:00:00 PM	1/30/2022 10:00:00 PM	00:01:00	0	346	33.515652	-80.916496	3383 Jackson Dr NW, Orangeburg, SC 29118, USA	



Offender Points Geo-Coded

Offender: Turner, Bowen

Date Range: 2/1/2022 12:00:00 AM through 2/28/2022 12:00:00 AM

Time Interval: Daily

Time in Radius: More than 5 minutes

Offender: Turner, Bowen

Start Time	End Time	Duration	Speed	Heading	Latitude	Longitude	Address	Violation Status
2/1/2022 1:07:14 AM	2/1/2022 2:00:00 AM	00:00:52	0	0	33.515617	-80.916534	3383 Jackson Dr NW, Orangeburg, SC 29118, USA	
2/1/2022 8:00:00 AM	2/1/2022 10:00:00 AM	00:02:00	0	302	33.515617	-80.916519	3383 Jackson Dr NW, Orangeburg, SC 29118, USA	
2/1/2022 10:15:29 AM	2/1/2022 11:48:56 AM	00:01:33	0	0	33.515652	-80.916496	3383 Jackson Dr NW, Orangeburg, SC 29118, USA	
2/1/2022 1:54:36 PM	2/1/2022 3:00:00 PM	00:01:05	0	254	34.024834	-81.022598	2091 Slights Ave, Columbia, SC 29203, USA	James Clyburn Golf Center
2/1/2022 6:27:02 PM	2/1/2022 7:00:00 PM	00:00:32	0	28	33.515617	-80.916496	3383 Jackson Dr NW, Orangeburg, SC 29118, USA	
2/1/2022 11:00:00 PM	2/2/2022 12:00:00 AM	00:01:00	0	338	33.515682	-80.916496	3383 Jackson Dr NW, Orangeburg, SC 29118, USA	
2/2/2022 4:32:19 AM	2/2/2022 5:00:00 AM	00:00:27	0	0	33.515732	-80.916451	3383 Jackson Dr NW, Orangeburg, SC 29118, USA	
2/2/2022 7:00:00 AM	2/2/2022 9:00:00 AM	00:02:00	0	0	33.515617	-80.916496	3383 Jackson Dr NW, Orangeburg, SC 29118, USA	
2/2/2022 11:00:00 AM	2/2/2022 12:00:00 PM	00:01:00	0	328	33.515682	-80.916496	3383 Jackson Dr NW, Orangeburg, SC 29118, USA	
2/2/2022 4:00:00 PM	2/3/2022 12:00:00 AM	00:08:00	0	0	33.515598	-80.916481	3383 Jackson Dr NW, Orangeburg, SC 29118, USA	
2/3/2022 9:00:00 AM	2/3/2022 10:00:00 AM	00:01:00	0	0	33.515598	-80.916420	3383 Jackson Dr NW, Orangeburg, SC 29118, USA	
2/3/2022 12:00:00 PM	2/3/2022 12:31:09 PM	00:00:31	0	24	33.515617	-80.916580	3383 Jackson Dr NW, Orangeburg, SC 29118, USA	
2/3/2022 2:10:39 PM	2/3/2022 2:20:39 PM	00:00:10	0	280	34.151500	-81.085250	356 Camp Ground Rd, Columbia, SC 29203, USA	Linrick Golf Course
2/3/2022 3:24:02 PM	2/3/2022 3:30:02 PM	00:00:06	0	78	34.145535	-81.095901	4WW3+6J Columbia, SC, USA	Linrick Golf Course
2/3/2022 5:24:55 PM	2/3/2022 7:00:00 PM	00:01:35	0	102	33.515598	-80.916481	3383 Jackson Dr NW, Orangeburg, SC 29118, USA	
2/3/2022 9:00:00 PM	2/3/2022 11:21:47 PM	00:02:21	0	0	33.515633	-80.916496	3383 Jackson Dr NW, Orangeburg, SC 29118, USA	
2/4/2022 2:00:00 AM	2/4/2022 3:00:00 AM	00:01:00	0	0	33.515598	-80.916565	3383 Jackson Dr NW, Orangeburg, SC 29118, USA	
2/4/2022 9:00:00 AM	2/4/2022 3:50:22 PM	00:06:50	0	0	33.515633	-80.916466	3383 Jackson Dr NW, Orangeburg, SC 29118, USA	

FILED FOR RECORD
 WINNIE B. CLARK
 CLERK OF COURT
 ORANGEBURG, SC

WINNIE B. CLARK
 CLERK OF COURT
 ORANGEBURG COUNTY, SC



Offender Points Geo-Coded

Offender: Turner, Bowen

Date Range: 2/1/2022 12:00:00 AM through 2/28/2022 12:00:00 AM

Time Interval: Daily

Time in Radius: More than 5 minutes

Offender: Turner, Bowen

Start Time	End Time	Duration	Speed	Heading	Latitude	Longitude	Address	Violation Status
2/4/2022 10:13:17 PM	2/4/2022 11:26:22 PM	00:01:13	0	100	33.515598	-80.916397	3383 Jackson Dr NW, Orangeburg, SC 29118, USA	
2/5/2022 2:00:00 AM	2/5/2022 2:05:17 AM	00:00:05	0	0	33.515549	-80.916435	3383 Jackson Dr NW, Orangeburg, SC 29118, USA	
2/5/2022 6:00:00 AM	2/5/2022 7:00:00 AM	00:01:00	0	0	33.515682	-80.916519	3383 Jackson Dr NW, Orangeburg, SC 29118, USA	
2/5/2022 12:07:33 PM	2/5/2022 12:17:34 PM	00:00:10	0	236	33.515682	-80.916534	3383 Jackson Dr NW, Orangeburg, SC 29118, USA	
2/5/2022 4:00:00 PM	2/5/2022 5:00:00 PM	00:01:00	0	190	33.515652	-80.916466	3383 Jackson Dr NW, Orangeburg, SC 29118, USA	
2/5/2022 6:08:00 PM	2/5/2022 6:17:01 PM	00:00:09	0	106	34.009315	-81.193031	5058 Sunset Blvd, Lexington, SC 29072, USA	Koosa Golf Shop
2/5/2022 9:16:42 PM	2/5/2022 10:00:00 PM	00:00:43	0	48	33.515583	-80.916496	3383 Jackson Dr NW, Orangeburg, SC 29118, USA	
2/6/2022 1:40:49 AM	2/6/2022 6:00:00 AM	00:04:19	0	0	33.515667	-80.916496	3383 Jackson Dr NW, Orangeburg, SC 29118, USA	
2/6/2022 8:00:00 AM	2/6/2022 10:00:00 AM	00:02:00	0	0	33.515633	-80.916481	3383 Jackson Dr NW, Orangeburg, SC 29118, USA	
2/6/2022 12:00:00 PM	2/6/2022 1:00:00 PM	00:01:00	0	84	33.515598	-80.916481	3383 Jackson Dr NW, Orangeburg, SC 29118, USA	
2/6/2022 3:00:00 PM	2/6/2022 6:00:00 PM	00:03:00	0	136	33.515633	-80.916496	3383 Jackson Dr NW, Orangeburg, SC 29118, USA	
2/6/2022 6:00:00 PM	2/6/2022 11:00:00 PM	00:03:00	0	66	33.515667	-80.916435	3383 Jackson Dr NW, Orangeburg, SC 29118, USA	
2/7/2022 12:00:00 AM	2/7/2022 1:00:00 AM	00:01:00	0	0	33.515598	-80.916534	3383 Jackson Dr NW, Orangeburg, SC 29118, USA	
2/7/2022 2:18:09 AM	2/7/2022 3:00:00 AM	00:00:41	0	0	33.515667	-80.916466	3383 Jackson Dr NW, Orangeburg, SC 29118, USA	
2/7/2022 6:00:00 AM	2/7/2022 7:00:00 AM	00:01:00	0	0	33.515499	-80.916496	3383 Jackson Dr NW, Orangeburg, SC 29118, USA	
2/7/2022 10:00:00 AM	2/7/2022 12:00:00 PM	00:02:00	0	0	33.515617	-80.916451	3383 Jackson Dr NW, Orangeburg, SC 29118, USA	
2/7/2022 7:00:00 PM	2/8/2022 5:00:00 AM	00:10:00	0	342	33.515652	-80.916496	3383 Jackson Dr NW, Orangeburg, SC 29118, USA	
2/8/2022 9:00:00 AM	2/8/2022 10:00:00 AM	00:01:00	0	110	33.515633	-80.916400	3383 Jackson Dr NW, Orangeburg, SC 29118, USA	



Offender Points Geo-Coded

Offender: Turner, Bowen

Date Range: 2/1/2022 12:00:00 AM through 2/28/2022 12:00:00 AM

Time Interval: Daily

Time in Radius: More than 5 minutes

Offender: Turner, Bowen

Start Time	End Time	Duration	Speed	Heading	Latitude	Longitude	Address	Violation Status
2/8/2022 11:46:10 AM	2/8/2022 12:00:00 PM	00:00:13	0	26	33.515617	-80.916451	3383 Jackson Dr NW, Orangeburg, SC 29118, USA	
2/8/2022 1:41:59 PM	2/8/2022 3:00:00 PM	00:01:18	0	342	34.024899	-81.022667	2091 Slighs Ave, Columbia, SC 29203, USA	James Clyburn Golf Center
2/8/2022 5:05:00 PM	2/8/2022 5:14:00 PM	00:00:09	0	144	33.508717	-80.857948	1104 Mobile St, Orangeburg, SC 29115, USA	Defendant's Grandmother's House
2/8/2022 10:00:00 PM	2/8/2022 10:38:57 PM	00:00:38	0	8	33.515617	-80.916534	3383 Jackson Dr NW, Orangeburg, SC 29118, USA	
2/8/2022 11:04:36 PM	2/8/2022 11:10:55 PM	00:00:06	0	252	33.515717	-80.916496	3383 Jackson Dr NW, Orangeburg, SC 29118, USA	
2/9/2022 12:00:00 AM	2/9/2022 1:00:00 AM	00:01:00	0	0	33.515633	-80.916496	3383 Jackson Dr NW, Orangeburg, SC 29118, USA	
2/9/2022 3:00:00 AM	2/9/2022 4:00:00 AM	00:01:00	0	0	33.515633	-80.916550	3383 Jackson Dr NW, Orangeburg, SC 29118, USA	
2/9/2022 6:00:00 AM	2/9/2022 11:00:00 AM	00:05:00	0	308	33.515667	-80.916534	3383 Jackson Dr NW, Orangeburg, SC 29118, USA	
2/9/2022 1:29:34 PM	2/9/2022 1:40:35 PM	00:00:11	0	214	34.067001	-81.164665	136 Harbison Boulevard (S-757), Columbia, SC 29212, USA	Bed Bath & Beyond
2/9/2022 1:56:14 PM	2/9/2022 2:01:44 PM	00:00:05	0	0	34.080532	-81.156601	100 Columbiana Cir, Columbia, SC 29212, USA	Columbiana Mall
2/9/2022 8:00:00 PM	2/9/2022 10:00:00 PM	00:02:00	0	336	33.515617	-80.916466	3383 Jackson Dr NW, Orangeburg, SC 29118, USA	
2/10/2022 2:00:00 AM	2/10/2022 3:00:00 AM	00:01:00	0	0	33.515633	-80.916481	3383 Jackson Dr NW, Orangeburg, SC 29118, USA	
2/10/2022 7:00:00 AM	2/10/2022 8:00:00 AM	00:01:00	0	0	33.515732	-80.916496	3383 Jackson Dr NW, Orangeburg, SC 29118, USA	
2/10/2022 1:50:18 PM	2/10/2022 1:56:43 PM	00:00:06	0	0	34.068134	-81.159103	1110 Bower Pkwy, Columbia, SC 29212, USA	Dick's Sporting Goods
2/10/2022 2:32:00 PM	2/10/2022 2:43:00 PM	00:00:11	0	142	34.151501	-81.085335	356 Camp Ground Rd, Columbia, SC 29203, USA	Linrick Golf Course
2/11/2022 1:00:00 AM	2/11/2022 2:00:00 AM	00:01:00	0	66	33.515662	-80.916550	3383 Jackson Dr NW, Orangeburg, SC 29118, USA	
2/11/2022 6:00:00 AM	2/11/2022 7:00:00 AM	00:01:00	0	0	33.515662	-80.916550	3383 Jackson Dr NW, Orangeburg, SC 29118, USA	
2/11/2022 12:21:15 PM	2/11/2022 1:00:00 PM	00:00:38	0	84	33.515662	-80.916397	3383 Jackson Dr NW, Orangeburg, SC 29118, USA	



Offender Points Geo-Coded

Offender: Turner, Bowen

Date Range: 2/1/2022 12:00:00 AM through 2/28/2022 12:00:00 AM

Time Interval: Daily

Time in Radius: More than 5 minutes

Offender: Turner, Bowen

Start Time	End Time	Duration	Speed	Heading	Latitude	Longitude	Address	Violation Status
2/1/2022 3:00:00 PM	2/1/2022 3:53:00 PM	00:00:53	0	0	33.515652	-80.916534	3383 Jackson Dr NW, Orangeburg, SC 29118, USA	
2/1/2022 7:00:00 PM	2/1/2022 8:00:00 PM	00:01:00	0	0	33.515583	-80.916420	3383 Jackson Dr NW, Orangeburg, SC 29118, USA	
2/1/2022 4:00:00 AM	2/1/2022 5:00:00 AM	00:01:00	0	0	33.515533	-80.916603	3383 Jackson Dr NW, Orangeburg, SC 29118, USA	
2/1/2022 7:00:00 AM	2/1/2022 8:00:00 AM	00:01:00	0	116	33.515751	-80.916496	3383 Jackson Dr NW, Orangeburg, SC 29118, USA	
2/1/2022 12:40:35 PM	2/1/2022 1:00:00 PM	00:00:19	0	102	33.515652	-80.916420	3383 Jackson Dr NW, Orangeburg, SC 29118, USA	
2/1/2022 3:00:00 PM	2/1/2022 3:37:07 PM	00:00:37	0	0	33.515682	-80.916534	3383 Jackson Dr NW, Orangeburg, SC 29118, USA	
2/1/2022 3:46:29 PM	2/1/2022 4:00:00 PM	00:00:13	0	228	33.515633	-80.916565	3383 Jackson Dr NW, Orangeburg, SC 29118, USA	
2/1/2022 5:49:58 PM	2/1/2022 6:00:59 PM	00:00:11	0	234	33.517834	-80.910713	1245 Lee Blvd NW, Orangeburg, SC 29118, USA	Unknown Residence
2/1/2022 6:03:43 PM	2/1/2022 6:12:44 PM	00:00:09	0	282	33.518185	-80.910713	1245 Lee Blvd NW, Orangeburg, SC 29118, USA	
2/1/2022 9:00:00 PM	2/1/3/2022 5:00:00 AM	00:08:00	0	0	33.515617	-80.916466	3383 Jackson Dr NW, Orangeburg, SC 29118, USA	
2/1/3/2022 8:49:54 AM	2/1/3/2022 9:00:00 AM	00:00:10	0	306	33.515652	-80.916519	3383 Jackson Dr NW, Orangeburg, SC 29118, USA	
2/1/3/2022 10:29:24 AM	2/1/3/2022 12:00:00 PM	00:01:30	0	0	33.515751	-80.916435	3383 Jackson Dr NW, Orangeburg, SC 29118, USA	
2/1/3/2022 1:29:32 PM	2/1/3/2022 2:00:00 PM	00:00:30	0	60	33.515617	-80.916496	3383 Jackson Dr NW, Orangeburg, SC 29118, USA	
2/1/3/2022 3:12:34 PM	2/1/3/2022 3:21:36 PM	00:00:09	0	288	34.151417	-81.085548	356 Camp Ground Rd, Columbia, SC 29203, USA	Linrick Golf Course
2/1/3/2022 4:33:00 PM	2/1/3/2022 4:38:02 PM	00:00:05	0	316	34.149052	-81.088364	4WX6+JM Columbia, SC, USA	Linrick Golf Course
2/1/3/2022 5:17:12 PM	2/1/3/2022 5:22:14 PM	00:00:05	0	0	34.005566	-81.196266	5135u Sunset Blvd, Lexington, SC 29072, USA	Shopping Center
2/1/3/2022 5:42:58 PM	2/1/3/2022 5:48:58 PM	00:00:06	0	90	34.005100	-81.119049	2963 Sunset Blvd, West Columbia, SC 29169, USA	Chipotle
2/1/3/2022 6:32:15 PM	2/1/3/2022 6:38:14 PM	00:00:05	0	98	33.515633	-80.916496	3383 Jackson Dr NW, Orangeburg, SC 29118, USA	
2/1/3/2022 6:40:14 PM	2/1/3/2022 8:01:19 PM	00:01:21	0	62	33.515617	-80.916466	3383 Jackson Dr NW, Orangeburg, SC 29118, USA	



Offender Points Geo-Coded

Offender: Turner, Bowen

Date Range: 2/1/2022 12:00:00 AM through 2/28/2022 12:00:00 AM

Time Interval: Daily

Time in Radius: More than 5 minutes

Offender: Turner, Bowen

Start Time	End Time	Duration	Speed	Heading	Latitude	Longitude	Address	Violation Status
2/13/2022 9:00:00 PM	2/13/2022 11:00:00 PM	00:02:00	1	134	33.515667	-80.916603	3383 Jackson Dr NW, Orangeburg, SC 29118, USA	
2/14/2022 1:00:00 AM	2/14/2022 2:00:00 AM	00:01:00	0	0	33.515652	-80.916367	3383 Jackson Dr NW, Orangeburg, SC 29118, USA	
2/14/2022 4:00:00 AM	2/14/2022 5:00:00 AM	00:01:00	0	0	33.515549	-80.916367	3383 Jackson Dr NW, Orangeburg, SC 29118, USA	
2/14/2022 9:00:00 AM	2/14/2022 12:00:00 PM	00:03:00	0	60	33.515667	-80.916496	3383 Jackson Dr NW, Orangeburg, SC 29118, USA	
2/14/2022 2:00:00 PM	2/14/2022 3:00:00 PM	00:01:00	0	18	33.515667	-80.916519	3383 Jackson Dr NW, Orangeburg, SC 29118, USA	
2/14/2022 3:44:11 PM	2/14/2022 5:00:00 PM	00:01:15	0	38	33.515667	-80.916451	3383 Jackson Dr NW, Orangeburg, SC 29118, USA	
2/14/2022 5:48:35 PM	2/14/2022 5:56:21 PM	00:00:07	0	144	33.518265	-80.910698	1245 Lee Blvd NW, Orangeburg, SC 29118, USA	Unknown Residence
2/14/2022 6:03:07 PM	2/14/2022 6:12:08 PM	00:00:09	1	38	33.515701	-80.916519	3383 Jackson Dr NW, Orangeburg, SC 29118, USA	
2/14/2022 8:17:13 PM	2/14/2022 8:22:33 PM	00:00:05	0	98	33.515732	-80.916580	3383 Jackson Dr NW, Orangeburg, SC 29118, USA	
2/14/2022 8:36:17 PM	2/14/2022 9:00:00 PM	00:00:23	0	130	33.515732	-80.916481	3383 Jackson Dr NW, Orangeburg, SC 29118, USA	
2/14/2022 9:22:30 PM	2/14/2022 9:34:01 PM	00:00:11	0	264	33.515598	-80.916519	3383 Jackson Dr NW, Orangeburg, SC 29118, USA	
2/15/2022 12:00:00 AM	2/15/2022 1:00:00 AM	00:01:00	0	0	33.515835	-80.916397	3383 Jackson Dr NW, Orangeburg, SC 29118, USA	
2/15/2022 7:00:00 AM	2/15/2022 8:00:00 AM	00:01:00	0	0	33.515568	-80.916565	3383 Jackson Dr NW, Orangeburg, SC 29118, USA	
2/15/2022 10:00:00 AM	2/15/2022 12:07:04 PM	00:02:07	0	250	33.515882	-80.916496	3383 Jackson Dr NW, Orangeburg, SC 29118, USA	
2/15/2022 2:27:32 PM	2/15/2022 2:36:33 PM	00:00:09	0	86	34.151535	-81.086365	366 Camp Ground Rd, Columbia, SC 29203, USA	Linrick Golf Course
2/15/2022 5:58:33 PM	2/15/2022 6:04:00 PM	00:00:05	2	70	33.515533	-80.916466	3383 Jackson Dr NW, Orangeburg, SC 29118, USA	
2/15/2022 8:00:00 PM	2/15/2022 10:00:00 PM	00:02:00	0	104	33.515701	-80.916496	3383 Jackson Dr NW, Orangeburg, SC 29118, USA	
2/16/2022 12:00:00 AM	2/16/2022 1:00:00 AM	00:01:00	0	0	33.515633	-80.916451	3383 Jackson Dr NW, Orangeburg, SC 29118, USA	



Offender Points Geo-Coded

Offender: Turner, Bowen

Date Range: 2/1/2022 12:00:00 AM through 2/28/2022 12:00:00 AM

Time Interval: Daily

Time in Radius: More than 5 minutes

Offender: Turner, Bowen

Start Time	End Time	Duration	Speed	Heading	Latitude	Longitude	Address	Violation Status
2/16/2022 3:00:00 AM	2/16/2022 4:43:22 AM	00:01:43	0	0	33.515717	-80.916481	3383 Jackson Dr NW, Orangeburg, SC 29118, USA	
2/16/2022 5:13:23 AM	2/16/2022 10:14:31 PM	00:17:01	0	0	33.515598	-80.916580	3383 Jackson Dr NW, Orangeburg, SC 29118, USA	
2/16/2022 10:29:23 PM	2/16/2022 11:00:00 PM	00:00:30	0	250	33.515633	-80.916534	3383 Jackson Dr NW, Orangeburg, SC 29118, USA	
2/16/2022 11:22:36 PM	2/17/2022 12:00:00 AM	00:00:37	0	282	33.515617	-80.916496	3383 Jackson Dr NW, Orangeburg, SC 29118, USA	
2/17/2022 3:27:36 AM	2/17/2022 5:00:00 AM	00:01:32	0	0	33.515568	-80.916603	3383 Jackson Dr NW, Orangeburg, SC 29118, USA	
2/17/2022 9:15:45 AM	2/17/2022 11:00:00 AM	00:01:44	0	72	33.515667	-80.916519	3383 Jackson Dr NW, Orangeburg, SC 29118, USA	
2/17/2022 1:01:00 PM	2/17/2022 1:10:00 PM	00:00:09	0	324	34.151550	-81.085365	356 Camp Ground Rd, Columbia, SC 29203, USA	
2/17/2022 4:36:34 PM	2/17/2022 4:42:01 PM	00:00:05	0	48	33.515549	-80.916435	3383 Jackson Dr NW, Orangeburg, SC 29118, USA	
2/17/2022 6:00:00 PM	2/17/2022 11:00:00 PM	00:05:00	0	188	33.515617	-80.916519	3383 Jackson Dr NW, Orangeburg, SC 29118, USA	
2/18/2022 1:00:00 AM	2/18/2022 5:00:00 AM	00:04:00	0	0	33.515652	-80.916481	3383 Jackson Dr NW, Orangeburg, SC 29118, USA	
2/18/2022 6:52:08 AM	2/18/2022 8:00:00 AM	00:01:07	0	0	33.515766	-80.916382	3383 Jackson Dr NW, Orangeburg, SC 29118, USA	
2/18/2022 10:00:00 AM	2/18/2022 10:24:27 AM	00:00:24	0	126	33.515598	-80.916519	3383 Jackson Dr NW, Orangeburg, SC 29118, USA	
2/18/2022 12:40:33 PM	2/18/2022 1:00:00 PM	00:00:19	0	176	33.515465	-80.916519	3383 Jackson Dr NW, Orangeburg, SC 29118, USA	
2/18/2022 3:44:59 PM	2/18/2022 3:50:59 PM	00:00:06	0	160	34.024300	-81.220230	104 Andrew Corley Rd, Lexington, SC 29072, USA	Nifty Gifty
2/18/2022 5:21:12 PM	2/18/2022 7:00:00 PM	00:01:38	0	264	33.515617	-80.916500	3383 Jackson Dr NW, Orangeburg, SC 29118, USA	
2/18/2022 9:00:00 PM	2/18/2022 11:00:00 PM	00:02:00	0	312	33.515600	-80.916467	3383 Jackson Dr NW, Orangeburg, SC 29118, USA	
2/19/2022 12:23:37 AM	2/19/2022 1:11:19 AM	00:00:47	0	242	33.515598	-80.916435	3383 Jackson Dr NW, Orangeburg, SC 29118, USA	
2/19/2022 3:00:00 AM	2/19/2022 6:00:00 AM	00:03:00	0	0	33.515682	-80.916451	3383 Jackson Dr NW, Orangeburg, SC 29118, USA	



Offender Points Geo-Coded

Offender: Turner, Bowen

Date Range: 2/1/2022 12:00:00 AM through 2/28/2022 12:00:00 AM

Time Interval: Daily

Time in Radius: More than 5 minutes

Offender: Turner, Bowen

Start Time	End Time	Duration	Speed	Heading	Latitude	Longitude	Address	Violation Status
2/19/2022 10:00:00 AM	2/19/2022 11:00:00 AM	00:01:00	0	344	33.515667	-80.916466	3383 Jackson Dr NW, Orangeburg, SC 29118, USA	
2/19/2022 3:00:00 PM	2/19/2022 4:00:00 PM	00:01:00	0	204	33.515583	-80.916496	3383 Jackson Dr NW, Orangeburg, SC 29118, USA	
2/19/2022 8:00:00 PM	2/19/2022 9:00:00 PM	00:01:00	0	20	33.515600	-80.916467	3383 Jackson Dr NW, Orangeburg, SC 29118, USA	
2/19/2022 11:00:00 PM	2/20/2022 1:00:00 AM	00:02:00	0	0	33.515583	-80.916519	3383 Jackson Dr NW, Orangeburg, SC 29118, USA	
2/20/2022 1:25:36 AM	2/20/2022 2:53:20 AM	00:01:27	0	0	33.515717	-80.916519	3383 Jackson Dr NW, Orangeburg, SC 29118, USA	
2/20/2022 8:00:00 AM	2/20/2022 10:00:00 AM	00:02:00	0	0	33.515732	-80.916435	3383 Jackson Dr NW, Orangeburg, SC 29118, USA	
2/20/2022 11:08:00 AM	2/20/2022 11:14:01 AM	00:00:06	0	64	33.515650	-80.916517	3383 Jackson Dr NW, Orangeburg, SC 29118, USA	
2/20/2022 3:22:26 PM	2/20/2022 4:00:00 PM	00:00:37	0	56	33.515766	-80.916466	3383 Jackson Dr NW, Orangeburg, SC 29118, USA	
2/20/2022 6:00:00 PM	2/20/2022 7:00:00 PM	00:01:00	0	0	33.515633	-80.916496	3383 Jackson Dr NW, Orangeburg, SC 29118, USA	
2/20/2022 11:00:00 PM	2/21/2022 4:09:43 AM	00:05:09	0	0	33.515633	-80.916481	3383 Jackson Dr NW, Orangeburg, SC 29118, USA	
2/21/2022 4:15:03 AM	2/21/2022 5:00:00 AM	00:00:44	0	0	33.515598	-80.916435	3383 Jackson Dr NW, Orangeburg, SC 29118, USA	
2/21/2022 7:00:00 AM	2/21/2022 12:00:00 PM	00:05:00	0	354	33.515682	-80.916496	3383 Jackson Dr NW, Orangeburg, SC 29118, USA	
2/21/2022 2:00:00 PM	2/21/2022 3:00:00 PM	00:01:00	0	236	33.515717	-80.916451	3383 Jackson Dr NW, Orangeburg, SC 29118, USA	
2/21/2022 3:54:33 PM	2/21/2022 4:00:01 PM	00:00:05	0	0	33.515415	-80.916702	3383 Jackson Dr NW, Orangeburg, SC 29118, USA	
2/21/2022 6:00:00 PM	2/21/2022 7:00:00 PM	00:01:00	0	266	33.515667	-80.916481	3383 Jackson Dr NW, Orangeburg, SC 29118, USA	
2/21/2022 8:42:58 PM	2/21/2022 8:50:46 PM	00:00:07	0	350	33.515701	-80.916519	3383 Jackson Dr NW, Orangeburg, SC 29118, USA	
2/21/2022 9:00:00 PM	2/21/2022 9:50:04 PM	00:00:50	0	298	33.515617	-80.916534	3383 Jackson Dr NW, Orangeburg, SC 29118, USA	
2/21/2022 11:00:00 PM	2/22/2022 12:00:00 AM	00:01:00	0	0	33.515633	-80.916519	3383 Jackson Dr NW, Orangeburg, SC 29118, USA	



Offender Points Geo-Coded

Offender: Turner, Bowen

Date Range: 2/1/2022 12:00:00 AM through 2/28/2022 12:00:00 AM

Time Interval: Daily

Time in Radius: More than 5 minutes

Offender: Turner, Bowen

Start Time	End Time	Duration	Speed	Heading	Latitude	Longitude	Address	Violation Status
2/22/2022 2:39:32 AM	2/22/2022 2:47:33 AM	00:00:08	0	0	33.515617	-80.916763	3383 Jackson Dr NW, Orangeburg, SC 29118, USA	
2/22/2022 5:51:51 AM	2/22/2022 10:00:00 AM	00:04:08	0	0	33.515701	-80.916496	3383 Jackson Dr NW, Orangeburg, SC 29118, USA	
2/22/2022 2:42:44 PM	2/22/2022 3:00:00 PM	00:00:17	0	144	34.151417	-81.085480	356 Camp Ground Rd, Columbia, SC 29203, USA	Linrick Golf Course
2/22/2022 3:24:26 PM	2/22/2022 3:32:26 PM	00:00:08	1	82	34.151966	-81.085930	356 Camp Ground Rd, Columbia, SC 29203, USA	
2/22/2022 6:15:17 PM	2/22/2022 6:22:17 PM	00:00:07	0	90	33.515533	-80.916550	3383 Jackson Dr NW, Orangeburg, SC 29118, USA	
2/22/2022 11:42:20 PM	2/23/2022 1:00:00 AM	00:01:17	0	0	33.515683	-80.916450	3383 Jackson Dr NW, Orangeburg, SC 29118, USA	
2/23/2022 4:07:49 AM	2/23/2022 5:00:00 AM	00:00:52	0	0	33.515617	-80.916496	3383 Jackson Dr NW, Orangeburg, SC 29118, USA	
2/23/2022 9:00:00 AM	2/23/2022 10:00:00 AM	00:01:00	0	354	33.515667	-80.916517	3383 Jackson Dr NW, Orangeburg, SC 29118, USA	
2/23/2022 12:05:00 PM	2/23/2022 12:15:01 PM	00:00:10	0	150	34.024700	-81.022614	2091 Slights Ave, Columbia, SC 29203, USA	James Clyburn Golf Center
2/23/2022 3:25:02 PM	2/23/2022 3:31:02 PM	00:00:06	2	290	34.149216	-81.086403	356 Camp Ground Rd, Columbia, SC 29203, USA	Linrick Golf Course
2/23/2022 4:46:23 PM	2/23/2022 6:00:00 PM	00:01:13	0	246	33.515617	-80.916496	3383 Jackson Dr NW, Orangeburg, SC 29118, USA	
2/23/2022 8:00:00 PM	2/23/2022 9:00:00 PM	00:01:00	0	216	33.515617	-80.916466	3383 Jackson Dr NW, Orangeburg, SC 29118, USA	
2/23/2022 11:00:00 PM	2/24/2022 4:00:00 AM	00:05:00	0	156	33.515717	-80.916519	3383 Jackson Dr NW, Orangeburg, SC 29118, USA	
2/24/2022 10:00:00 AM	2/24/2022 12:00:00 PM	00:02:00	0	110	33.515583	-80.916496	3383 Jackson Dr NW, Orangeburg, SC 29118, USA	
2/24/2022 4:50:53 PM	2/24/2022 5:00:00 PM	00:00:09	0	0	33.515567	-80.916450	3383 Jackson Dr NW, Orangeburg, SC 29118, USA	
2/24/2022 7:43:19 PM	2/24/2022 9:01:07 PM	00:01:17	0	22	33.515598	-80.916466	3383 Jackson Dr NW, Orangeburg, SC 29118, USA	
2/24/2022 9:58:10 PM	2/24/2022 10:25:33 PM	00:00:27	0	180	33.515598	-80.916550	3383 Jackson Dr NW, Orangeburg, SC 29118, USA	
2/24/2022 10:29:42 PM	2/25/2022 1:00:00 AM	00:02:30	0	166	33.515633	-80.916466	3383 Jackson Dr NW, Orangeburg, SC 29118, USA	



Offender Points Geo-Coded

Offender: Turner, Bowen

Date Range: 2/1/2022 12:00:00 AM through 2/28/2022 12:00:00 AM

Time Interval: Daily

Time in Radius: More than 5 minutes

Offender: Turner, Bowen

Start Time	End Time	Duration	Speed	Heading	Latitude	Longitude	Address	Violation Status
2/25/2022 3:00:00 AM	2/25/2022 4:00:00 AM	00:01:00	0	0	33.515682	-80.916534	3383 Jackson Dr NW, Orangeburg, SC 29118, USA	
2/25/2022 5:40:46 AM	2/25/2022 6:00:00 AM	00:00:19	0	0	33.515617	-80.916650	3383 Jackson Dr NW, Orangeburg, SC 29118, USA	
2/25/2022 8:00:00 AM	2/25/2022 9:00:00 AM	00:01:00	0	136	33.515568	-80.916565	3383 Jackson Dr NW, Orangeburg, SC 29118, USA	
2/25/2022 10:18:59 AM	2/25/2022 11:00:00 AM	00:00:41	0	286	33.515617	-80.916433	3383 Jackson Dr NW, Orangeburg, SC 29118, USA	
2/25/2022 12:40:57 PM	2/25/2022 12:50:59 PM	00:00:10	0	180	34.151432	-81.085365	356 Camp Ground Rd, Columbia, SC 29203, USA	Linrick Golf Course
2/25/2022 4:39:59 PM	2/25/2022 4:45:59 PM	00:00:06	0	122	34.149685	-81.089798	4WX6+v3 Columbia, SC, USA	Linrick Golf Course
2/25/2022 6:13:43 PM	2/25/2022 7:00:00 PM	00:00:46	0	256	33.515563	-80.916420	3383 Jackson Dr NW, Orangeburg, SC 29118, USA	
2/26/2022 3:00:00 AM	2/26/2022 4:00:00 AM	00:01:00	0	0	33.515617	-80.916534	3383 Jackson Dr NW, Orangeburg, SC 29118, USA	
2/26/2022 5:28:21 AM	2/26/2022 6:00:00 AM	00:00:31	0	0	33.515568	-80.916580	3383 Jackson Dr NW, Orangeburg, SC 29118, USA	
2/26/2022 8:00:00 AM	2/26/2022 9:00:00 AM	00:01:00	0	280	33.515617	-80.916534	3383 Jackson Dr NW, Orangeburg, SC 29118, USA	
2/26/2022 9:18:00 AM	2/26/2022 9:24:00 AM	00:00:06	0	74	33.515667	-80.916801	8372 Jackson Dr NW, Orangeburg, SC 29118, USA	
2/26/2022 10:26:00 AM	2/26/2022 11:00:00 AM	00:00:34	0	236	33.515583	-80.916496	3383 Jackson Dr NW, Orangeburg, SC 29118, USA	
2/26/2022 1:00:00 PM	2/26/2022 1:54:44 PM	00:00:54	0	68	33.515633	-80.916496	3383 Jackson Dr NW, Orangeburg, SC 29118, USA	
2/26/2022 3:00:00 PM	2/26/2022 6:00:00 PM	00:03:00	0	276	33.515617	-80.916534	3383 Jackson Dr NW, Orangeburg, SC 29118, USA	
2/26/2022 11:00:00 PM	2/27/2022 12:00:00 AM	00:01:00	0	0	33.515518	-80.916496	3383 Jackson Dr NW, Orangeburg, SC 29118, USA	
2/27/2022 1:51:28 PM	2/27/2022 2:00:00 PM	00:00:08	0	38	33.515533	-80.916519	3383 Jackson Dr NW, Orangeburg, SC 29118, USA	
2/27/2022 3:35:00 PM	2/27/2022 4:00:00 PM	00:00:25	0	0	34.073467	-81.154564	320 Harbison Blvd, Columbia, SC 29212, USA	Staples/Sam's Shopping Ctr
2/27/2022 4:55:23 PM	2/27/2022 5:01:05 PM	00:00:05	0	0	34.065666	-81.165070	150b Harbison Blvd, Columbia, SC 29212, USA	Tropical Smoothie
2/27/2022 5:42:40 PM	2/27/2022 5:47:59 PM	00:00:05	1	292	34.070766	-81.139000	3VC6+8C Saint Andrews, SC, USA	Unknown Location



Offender Points Geo-Coded

Offender: Turner, Bowen

Date Range: 2/1/2022 12:00:00 AM through 2/28/2022 12:00:00 AM

Time Interval: Daily

Time in Radius: More than 5 minutes

Offender: Turner, Bowen

Start Time	End Time	Duration	Speed	Heading	Latitude	Longitude	Address	Violation Status
2/27/2022 6:58:28 PM	2/27/2022 8:00:00 PM	00:01:01	0	180	33.515549	-80.916496	3383 Jackson Dr NW, Orangeburg, SC 29118, USA	
2/27/2022 10:00:00 PM	2/28/2022 12:00:00 AM	00:02:00	0	0	33.515667	-80.916550	3383 Jackson Dr NW, Orangeburg, SC 29118, USA	

Fwd: [EXTERNAL] Victims' Motions- State v. Bowen Turner

1 message

Sarah Ford <sarah@scvan.org>

Thu, Apr 7, 2022 at 3:36 PM

To: Terri Bailey <terri@scvan.org>, Cassie Green <cassie@scvan.org>, Rebekah Hiatt <rebekah@scvan.org>, Nicole McCune <nmccune@scvan.org>, Meghan Gilmer <meghan@scvan.org>, Tamika Cannon <tamika@scvan.org>, Brenda Miller <brenda@scvan.org>, Cindy Chavez <cindy@scvan.org>, Lauren Barnwell <lauren@scvan.org>

----- Forwarded message -----

From: **Whitsett, Adam** <awhitsett@sled.sc.gov>

Date: Thu, Apr 7, 2022 at 3:35 PM

Subject: RE: [EXTERNAL] Victims' Motions- State v. Bowen Turner

To: Sarah Ford <sarah@scvan.org>, David Miller <dmliller@aikencountysc.gov>, Brad Hutto <cbhutto@williamsattys.com>, Keel, Mark <MKeel@sled.sc.gov>, mdennisj@sccourts.org <mdennisj@sccourts.org>, McCallister, Mary <mmccallister@sled.sc.gov>, solicitor@aikencountysc.gov <solicitor@aikencountysc.gov>

All:

Attached is SLED's Response in Opposition to the Petition for Writ of Mandamus in this matter. Should the Court entertain this petition tomorrow, I would request the opportunity for SLED to be heard on such.

With kind regards, I am

Sincerely,

Adam L. Whitsett

Adam L. Whitsett, Esquire

General Counsel

South Carolina Law Enforcement Division

Post Office Box 21398

Columbia, SC 29221-1398

Office: (803) 896-0647

Cell: [REDACTED]



PO Box 212863
Columbia, SC 29221
Office: (803) 750-1200 Ext. *6550
Fax: (866) 473-1272

www.scvanlegal.org

NOTICE OF CONFIDENTIALITY: This email, and any attachments thereto, is intended for use only by the addressee(s) named herein and may contain confidential information, legally privileged information, and attorney-client work product. If you are not the intended recipient of this email, you are hereby notified that any dissemination, distribution or copying of this email, and any attachments thereto, is strictly prohibited. If you have received this email in error, please notify the sender by email, telephone or fax, and permanently delete the original and any of any email and printout thereof. Thank you.

EXTERNAL EMAIL: Do not click any links or open any attachments unless you trust the sender and know the content is safe.

--
Sarah A. Ford (she/her)
Legal Director
South Carolina Victim Assistance Network
PO Box 212863
Columbia, SC 29221
Office: (803) 750-1200 Ext. *6550
Fax: (866) 473-1272
www.scvanlegal.org



SCVAN
Legal Services
Program

NOTICE OF CONFIDENTIALITY: This email, and any attachments thereto, is intended for use only by the addressee(s) named herein and may contain confidential information, legally privileged information, and attorney-client work product. If you are not the intended recipient of this email, you are hereby notified that any dissemination, distribution or copying of this email, and any attachments thereto, is strictly prohibited. If you have received this email in error, please notify the sender by email, telephone or fax, and permanently delete the original and any of any email and printout thereof. Thank you.

COMPLIMENTS OF LUNA SHARK

STATE OF SOUTH CAROLINA) IN THE COURT OF GENERAL SESSIONS
) FIRST JUDICIAL CIRCUIT
COUNTY OF ORANGEBURG) Case No.: 2019A3810200093

STATE OF SOUTH CAROLINA,)
)
v.) SLED’S RESPONSE IN
) OPPOSITION TO THE PETITION
) FOR WRIT OF MANDAMUS
BOWEN GRAY TURNER,)
)
)
Defendant.)

The petition in this matter fails to comport with the applicable South Carolina mandamus law. Therefore, SLED opposes the petition and requests that it be completely and totally denied. SLED acknowledges and asserts that SLED Special Agent Mary Kathryn McCallister properly exercised her law enforcement discretion in this matter. To that end, Special Agent McCallister properly notified and coordinated with the Second Judicial Circuit Solicitor’s Office when she discovered the Defendant’s bond violations. Moreover, SLED is informed and believes that the Motion to Revoke Bond filed by the solicitor’s office is the constitutionally appropriate and proper mechanism to address the Defendant’s bond violations. Accordingly, this petition must fail.

The South Carolina Supreme Court has recognized that a “writ of mandamus is the highest judicial writ and is coercive in nature.” *Knotts v. S.C. Dept. of Natural Resources*, 396 S.C. 518, 522, 722 S.C.2d 802, 804 (2012). To obtain a writ of mandamus requiring the performance of an act, the petitioner must show: (1) a duty to perform the act; (2) the ministerial nature of the act; (3) the petitioner’s specific legal right for which discharge of the duty is necessary; and (4) a lack of any other legal remedy. *Sanford v. S.C. State Ethics Comm’n*, 385 S.C. 483, 494, 685 S.E.2d 600, 606, *opinion clarified*, 386 S.C. 274, 688 S.E.2d 120 (2009). This petition does not address these threshold requirements, nor does it even legitimately acknowledge their existence. As such, this petition is fatally deficient and must be denied.

The South Carolina Supreme Court has acknowledged

The duties of public officials are generally classified as ministerial and discretionary (or quasi-judicial). The duty is ministerial when it is absolute, certain, and imperative, involving merely the execution of a specific duty arising from fixed and designated facts. **It is ministerial if it is defined by law with such precision as to leave nothing to the exercise of discretion. In contrast, a quasi-judicial duty requires the exercise of reason in the adaptation of means to an end, and discretion in determining how or whether the act shall be done or the course pursued.**

Redmond v. Lexington Cty. Sch. Dist. No. Four, 314 S.C. 431, 437–38, 445 S.E.2d 441, 445 (1994) (emphasis added). The decision by a sworn law enforcement officer to effectuate the arrest of an individual, particularly an arrest for a matter not personally witnessed by the officer, is a discretionary decision that simply cannot be considered a ministerial duty or ministerial act. See *Godwin v. Carrigan*, 227 S.C. 216, 87 S.E.2d 471 (1955) (ministerial duty is one which a person performs in obedience to a mandate of legal authority without regard to the exercise of his own judgment upon the propriety of the act to be done). It is axiomatic that every law enforcement officer must exercise his or her own judgment and discretion prior to seizing and detaining an individual. In our constitutional system of justice, the arrest of an individual implicates numerous state and federal constitutional protections and implicates numerous corresponding constitutional and legal liabilities for the officer. See generally U.S. Const. amends. IV, V, VI, VIII, XIV; S.C. Const. Art. I, §3, §10, §11, §12, §14, §15. As such, this decision absolutely and necessarily implicates an officer's judgment and "requires the exercise of reason in the adaptation of means to an end and discretion in determining how or whether the act shall be done." *Redmond v. Lexington Cty. Sch. Dist. No. Four*, 314 S.C. 431, 438, 445 S.E.2d 441, 445 (1994); *Godwin v. Carrigan*, 227 S.C. 216, 87 S.E.2d 471 (1955). As the petition is completely devoid of any cognizable argument that the duty involved is a ministerial duty and because an arrest is not, the petition must fail.

The Supreme Court has also held that when the “performance of the duty rests in discretion, or when there is another adequately remedy, a writ of mandamus cannot rightfully be issued.” *In the Interest of Lyde*, 284 S.C. 419, 327 S.E.2d 70 (1985). In this case, upon discovering the Defendant’s bond violations, Special Agent McCallister properly exercised her discretion and properly coordinated with the Second Circuit Solicitor’s Office on the appropriate legal mechanism and course to address these violations. There is no legitimate argument that Special Agent McCallister, or any law enforcement officer in the State of South Carolina, was under a mandatory duty to immediately arrest the Defendant upon the discovery of the bond violations. The 2019 Order Granting Bond in this matter irrefutably acknowledges this fact with the specific use of the word “authorized” as opposed to “mandated”, “ordered”, or any other legal term demanding action. Put simply, Special Agent McCallister was not ordered to immediately arrest the Defendant and had the autonomous discretion to pursue the course of action that she pursued, which SLED asserts was the proper course of action in this matter.

Similarly, on March 25, 2022, Second Judicial Circuit Deputy Solicitor David Miller exercised the discretion of the State of South Carolina by filing a 51-page Motion to Revoke Bond to seek appropriate judicial redress for the Defendant’s bond violations. These are the same violations for which this petition seeks a remedy. The very existence of this motion filed by the State of South Carolina conclusively demonstrates the availability and the adequacy of another remedy in this matter. As such, this petition must fail. *See City of Rock Hill v. Thompson*, 349 S.C. 197, 563 S.E.2d 101 (2002); *In the Interest of Lyde*, 284 S.C. 419, 327 S.E.2d 70 (1985). It is simply beyond comprehension that the pending bond revocation motion, which was set for a hearing prior to the filing of this petition, is not an adequate remedy to address this bond violation. As such, this petition must fail.

This petition also fails to comply with the basic mandatory requirements for a writ of mandamus that are established in Rule 65 of the South Carolina Rules of Procedure, which are made applicable to this action by Rule 37 of the South Carolina Rules of Criminal Procedure. Rule 65(f)(1) specifically mandates that a request for a writ “shall be supported by affidavit or verified complaint setting forth clearly the facts entitling the moving party to such writ”. Rule 65, SCRPC. There is no sworn affidavit or verified complaint attached to this petition. As such, this petition does not comply with the mandatory requirements for a writ of mandamus established by the applicable South Carolina rules of procedure and must fail.

The writ of mandamus sought in this petition simply cannot be issued in accordance with South Carolina law. *See City of Rock Hill v. Thompson*, 349 S.C. 197, 563 S.E.2d 101 (2002); *In the Interest of Lyde*, 284 S.C. 419, 327 S.E.2d 70 (1985). Therefore, for the foregoing reasons and for all others that will be set forth at any hearing held on this matter, SLED asks that this Court deny any and all relief sought in this petition. Further, SLED asks that this Court award such other and further relief that the Court deems appropriate in this matter.

Respectfully submitted,

s/Adam L. Whitsett
Adam L. Whitsett, Esquire
General Counsel
South Carolina Law Enforcement Division
Post Office Box 21398
Columbia, South Carolina 29221-1398
Phone: (803) 896-0647
Fax: (803) 896-7588
Email: awhitsett@sled.sc.gov
S.C. Bar Number: 74888

**ATTORNEY FOR SLED AND
SLED SPECIAL AGENT
MARY KATHRYN MCCALLISTER**

COLUMBIA, SOUTH CAROLINA
APRIL 7, 2022

**Fwd: Notice of Appeal from A Sentence Imposed by the Court of General Sessions/
Notice of Request for Appellate Review and Proof of Service**

Sarah Ford <sarah@scvan.org>
To: Rebekah Hiatt <rebekah@scvan.org>, Nicole McCune <nmccune@scvan.org>

Thu, Nov 9, 2023 at 1:43 PM

----- Forwarded message -----

From: **Cassie Green** <cassie@scvan.org>

Date: Mon, Apr 18, 2022 at 4:49 PM

Subject: Notice of Appeal from A Sentence Imposed by the Court of General Sessions/ Notice of Request for Appellate Review and Proof of Service

To: <ctappfilings@sccourts.org>, <DMiller@aikencountysc.gov>, <cbhutto@williamsattys.com>

Cc: Sarah Ford <sarah@scvan.org>

Good Afternoon All--

Please see attached *Notice of Appeal from A Sentence Imposed by the Court of General Sessions/ Notice of Request for Appellate Review and Proof of Service*, filed today in the South Carolina Court of Appeals and Orangeburg County Court of General Sessions in ***The State vs. Bowen Gray Turner, 2019A3810200093.***

Best regards,

Caspian Green (she/her/hers)
Victim Access Coordinator
South Carolina Victim Assistance Network
PO Box 212863
Columbia, SC 29221
Office: (803) 750-1200/ [REDACTED]
Fax: (866) 473-1272
www.scvanlegal.org



--

Sarah A. Ford

Legal Director



[REDACTED]

PO Box 212863, Columbia, SC 29221

www.scvanlegal.org



SOUTH CAROLINA
VICTIM ASSISTANCE NETWORK

Legal Services Program

NOTICE OF CONFIDENTIALITY: This email, and any attachments thereto, is intended for use only by the addressee(s) named herein and may contain confidential information, legally privileged information, and attorney-client work product. If you are not the intended recipient of this email, you are hereby notified that any dissemination, distribution or copying of this email, and any attachments thereto, is strictly prohibited. If you have received this email in error, please notify the sender by email, telephone or fax, and permanently delete the original and any of any email and printout thereof. Thank you.

2 attachments



2022-04-18 16-33 Notice of Appeal.pdf
1745K



2022-04-18 16-34 Proof of Service of a Notice of Appeal.pdf
571K

COMPLIMENTS OF LUNA PARK

NOTICE OF APPEAL FROM A SENTENCE IMPOSED BY THE COURT OF GENERAL
SESSIONS/
NOTICE OF REQUEST FOR APPELLATE REVIEW

THE STATE OF SOUTH CAROLINA
In The Court of Appeals

APPEAL FROM ORANGEBURG COUNTY
Court of General Sessions

R. Markley Dennis, Jr., General Sessions Judge

Case No. 2019A3810200093

The State of South Carolina and
Bowen Gray Turner,

Respondents,

v.

Victim C.B.,

Appellant.

NOTICE OF APPEAL/NOTICE OF REQUEST FOR APPELLATE REVIEW

Victim C.B. appeals and seeks appellate review of the Trial Court's denial of the Victim's Constitutional Right to be heard as set forth in the S.C. Victims' Bill of Rights. The Victim's rights were violated when the Court refused to allow her, the Victim, to argue her three motions: the Victim's Petition for Rule to Show Cause Motion; the Motion to Enforce Victims' Rights and to Be Heard Prior to Guilty Plea; and her Motion for Writ of Mandamus. The Court found that the motions and Rule were filed on behalf of the State, however Victim's counsel clarified that

ATTEST: TRUE COPY
Winnina B. Clark
CLERK OF COURT
ORANGEBURG COUNTY, SC
Page 290 of 402

CLERK OF COURT
ORANGEBURG, SC

2021 10 18 PM 4: 59

FILED FOR RECORD
WINNINA B. CLARK

the filings were filed on behalf of the Victim and by the Victim's counsel. The Court found that the motions were untimely filed and served, although there is no known rule addressing the time requirements for said motions. Rule 4, SRCrimP. provides that a motion may be made in open Court or in writing. These motions were filed on behalf of C.B. under The State vs. Bowen Gray Turner, 2019A3810200093, in exercise of her constitutional rights as a Victim in the matter.

These three motions were presented at Respondent's guilty plea hearing but were disallowed by the Court:

1. The Trial Court refused to sign the Rule and allow the Victim's Petition for Rule to Show Cause against the Illery Bonding Company to be entered on the Court docket. This Petition arose out of the bondsman's failure to comply with the August 5, 2019 Order of Judge George M. McFaddin, Jr. conditioning bond on strict adherence to home confinement conditions.

The order provided that:

"ANY AND ALL violations of the conditions of HOME DETENTION shall be reported to the Second Circuit Solicitor's Office or the Orangeburg County Sheriff's Office within 24 hours of the violation. FAILURE TO COMPLY WITH THIS NOTIFICATION REQUIREMENTS WILL SUBJECT THE ELECTRONIC MONITORING COMPANY TO POTENTIAL CRIMINAL AND CIVIL SANCTIONS FOR CONTEMPT OF COURT." (All caps portions are true to the Order and were not added for emphasis).

The bonding company received the GPS data and had notice that the Defendant was flagrantly ignoring the home confinement conditions of the bond (allowing more than fifty violations in a four month period) but allegedly failed to notify the Solicitor or the South Carolina Law Enforcement Division as ordered by Judge McFadden. The failure of the bonding company endangered the Victim and society.

2. The Court refused to consider the Motion to Enforce Victims' Rights as set out in the South Carolina Constitution. The rights at issue include the Victim's right to be heard and to

have her statement meaningfully considered prior to the Court's consideration of Defendant's proposed guilty plea.

3. Victim filed the Petition for Writ of Mandamus to address the failure of the Solicitor and Law Enforcement to place Respondent Turner into custody following his numerous bond violations and non-compliance with the August 5, 2019 Order of Judge George M. McFadden.

Under Rule 201(a) SCACR, an appeal may be taken "from any final judgment, appealable order or decision." A criminal defendant may not usually appeal until a sentence has been imposed. The State v. Looper, 807 S.E.2d 203(S.C. 2017). The entering of the guilty plea in this case is a final judgment from which an appeal is warranted. Alternatively, Victim seeks the issuance of a writ of mandamus to require compliance with and enforcement of the Victim's rights, pursuant to S.C. Const. art. I, § 24(A)(3).

Victim's Counsel moved to be heard on these Motions and Rule prior to sentencing. The request to be heard was not considered by the Court and was denied. Victim C.B. appeals and seeks appellate review.

April 18, 2022

Respectfully submitted,

S.C. VICTIM ASSISTANCE NETWORK



Sarah A. Ford, Bar #77029
Attorney for Victim
S.C. Victim Assistance Network
P.O. Box 212863
Columbia, SC 29221
(803) 509-6550

s/ Tamika D. Cannon

Tamika D. Cannon, Bar #72834
Attorney for Victim
S.C. Victim Assistance Network
P.O. Box 170364
Spartanburg, SC 29301
(864) 312-6455

s/ Terri Bailey
Terri Bailey, Bar #4539
Attorney for Victim
S.C. Victim Assistance Network
P.O. Box 212863
Columbia, SC 29221
(803) 605-0473

Other Counsel of Record:
David Miller
Deputy Solicitor
109 Park Avenue SE
P.O. Drawer 3368
Aiken, SC 29802
DMiller@aikencountysc.gov

C. Bradley Hutto
Attorney for Respondent
1281 Russell Street
P.O. Box 1084
Orangeburg, SC 29115
(803) 534-5218
cbhutto@williamsattys.com

**PROOF OF SERVICE OF A NOTICE OF APPEAL/
NOTICE OF REQUEST FOR APPELLATE REVIEW**

THE STATE OF SOUTH CAROLINA
In The Court of Appeals

APPEAL FROM ORANGEBURG COUNTY
Court of General Sessions

R. Markley Dennis, Jr., General Sessions Judge

Case No. 2019A3810200093

FILED FOR RECORD
WILLIAM B. CLARK
7/12/2022 1:31 PM
CLERK OF COURT
ORANGEBURG, SC

The State of South Carolina and
Bowen Gray Turner,

Respondents,

v.

Victim C.B.,


Appellant.

PROOF OF SERVICE


I certify that I have served the Notice of Appeal From A Sentence Imposed By The Court of General Sessions/Notice of Request for Appellate Review by emailing a copy of it on April 18, 2022, to the South Carolina Court of Appeals at ctappfilings@sccourts.org; to Deputy Solicitor for Aiken County, David Miller at DMiller@aikencountysc.gov; and by emailing a copy of it on April 18, 2022, to Respondent Bowen Gray Turner's attorney of record, Bradley Hutto at cbhutto@williamsattys.com. The Notice was personally delivered to the Clerk of the General Sessions Court of Orangeburg County at 1406 Amelia Street Orangeburg, SC 29115, on April 18, 2022.



Caspian Green
Victim Access Coordinator

ATTEST: TRUE COPY

CLERK OF COURT
ORANGEBURG COUNTY, SC

South Carolina Victim Assistance Network
P.O. Box 212863
Columbia, SC 29221
(843) 929-4000



Sarah A. Ford, Bar #77029
Attorney for Victim
S.C. Victim Assistance Network
P.O. Box 212863
Columbia, SC 29221
(803) 509-6550

COMPLIMENTS OF LUNA SHARK

State v. Bowen Turner -Request to Modify Permanent Restraining Order

1 message

Nicole McCune <nimccune@scvan.org>

Fri, Apr 22, 2022 at 1:28

To: mdennisj@sccourts.org, DMiller@aikencountysc.gov, cbhutto@williamsattys.com

Cc: Sarah Ford <sarah@scvan.org>, Rebekah Hiatt <rebekah@scvan.org>, vrmware@williamsattys.com

Judge Dennis,

The Victims of State v. Bowen Turner are requesting a modification of their Permanent Restraining Order, due to contact by the Defendant's family on his behalf.

The Request to Modify Permanent Restraining Order and Summons are attached.

Kind regards,

Nicole McCune
SCVAN Paralegal and Victim Advocate

Nicole McCune, Paralegal/ Victim Advocate

www.scvanlegal.org



Direct Phone: (803) 977-0742
nimccune@scvan.org
P.O. Box 212863, Columbia, SC 29221

Please check out our NEW website at:
www.scvanlegal.org

NOTICE OF CONFIDENTIALITY: This email, and any attachments thereto, is intended for use only by the addressee(s) named herein and may contain confidential information, legally privileged information and attorney-client work product. If you are not the intended recipient of this email, you are hereby notified that any dissemination, distribution or copying of this email, and any attachments thereto, is strictly prohibited. If you have received this email in error, please notify the sender by email, telephone or fax, and permanently delete the original and any of any email and printout thereof. Thank you.

2022-04-21 17-16 (1) (2).pdf
3600K

COMPLIMENTS OF LUNA SHARK

STATE OF SOUTH CAROLINA)
COUNTY OF ORANGEBURG)
State of South Carolina,)
vs.)
BOWEN GRAY TURNER,)
Defendant.)
On behalf of Victims (Petitioners))

IN THE GENERAL SESSIONS COURT
FIRST JUDICIAL CIRCUIT

REQUEST TO MODIFY
PERMANENT
RESTRAINING ORDER

CASE NO:
2019A3810200093

FILED FOR RECORD
Winnifred B. Clark
CLERK
MAY 21 2025
GENERAL SESSIONS COURT
ORANGEBURG COUNTY, SC

To: Bowen Turner, Walter Turner, Jennifer Turner

COMES NOW, the Victims of this case, by and through their attorney, Sarah A. Ford of the South Carolina Victim Assistance Network, would respectfully request that the Court modify the terms of the Permanent Restraining Order granted in the above-referenced case.

1. The case is properly under the jurisdiction of this Court, as the Order was issued on April 8, 2022, at the time the Defendant was convicted in Orangeburg General Sessions, in compliance with SC Code Sec 16-3-1910(B)(1).

2. The Victims in this case were identified on the Permanent Restraining Order as follows: [REDACTED] and family; Chloe Bess, Carol Bess, Darren Bess, and family; Karlee Stoller, Michelle Stoller, Karl Stoller, and family.

3. A copy of the Permanent Restraining Order is attached hereto as Exhibit 1 and incorporated herein by reference. The Order states that: "The Defendant is restrained, prohibited and forbidden from communicating or attempting to communicate with the Victims or members

ATTEST: TRUE COPY
Winnifred B. Clark
CLERK OF COURT
ORANGEBURG COUNTY, SC

of the Victims' family in any way that would violate Section 16-3-1910." In the past week, the Victims have been contacted by two persons on behalf of the Defendant. The Victims are requesting a modification of the Permanent Restraining Order to include Walter Turner, Jennifer Turner, and their family, so that they also are forbidden from communicating or attempting to communicate with victims or their families.

4. Ms. Michelle Stoller, a named victim, was contacted by an unknown number in the evening of April 13, 2022 (see Exhibit 2, attached screenshots). When she answered, a male voice she did not recognize stated that they were reaching out to her on behalf of Bowen Turner. The individual apologized on Bowen Turner's behalf and indicated that he has a bright future that is being dampened by the Stoller family sharing their story with the media. Ms. Stoller expressed that her family was sharing the story of her late daughter, Dallas, and that Dallas' legacy was their focus.

5. On the morning of April 16, 2022, Mr. Karl Stoller, a named victim, received two calls that Caller ID labeled from Jennifer Turner. Mr. Stoller did not answer either call. Given that the contact was made a week after the issuance of the Permanent Restraining Order, Mr. Stoller believes that this was the Defendant's mother reaching out on the Defendant's behalf.

6. WHEREFORE, the Petitioner prays that the Court:


- a. Set a hearing pursuant to SC Code Section 16-3-1910 (M)(2), that the terms of the Permanent Restraining Order may be modified to specify that the Defendant, Walter Turner, Jennifer Turner, and family are forbidden from communicating or attempting to communicate with the victims and their families directly or indirectly

b. , AND

c. Provide other and further relief as this Court deems just and proper.

Respectfully submitted,

SC VICTIM ASSISTANCE NETWORK



Sarah A. Ford (Bar No. 77029)
Attorney for Victims
Post Office Box 212863
Columbia, SC 29221
(803) 509-6550
sarah@scvan.org

April 21, 2022
Orangeburg, South Carolina

Exhibit 1

STATE OF SOUTH CAROLINA)
COUNTY OF ORANGEBURG)
STATE OF SOUTH CAROLINA)
vs.)
BOWEN GRAY TURNER)
DEFENDANT)

IN THE COURT OF GENERAL SESSIONS
THE FIRST JUDICIAL CIRCUIT

CASE No.: 2019-A-3810200093

PERMANENT RESTRAINING ORDER
GRANTED AS PART OF CONVICTION

FILED FOR RECORD
CLERK OF COURT
2019 APR 8 10 11 AM
COURT HOUSE
ORANGEBURG, SC

RESPONDENT IDENTIFIERS

On behalf of the following victims:

CHLOE BESS, CAROL BESS, DARREN BESS, AND FAMILY
KARLEE STOLLER, MICHELLE STOLLER, KARL STOLLER, AND FAMILY

SEX *	RACE *	DOB*	HEIGHT
M	W	8/5/2002	
WEIGHT	HAIR	EYES	STATE
			SC

CAUTION:

Weapon Involved

Weapon Present on Respondent's Property

Access to weapons

*Indicates required information for entry into NCIC

THE COURT HEREBY FINDS:

That it has jurisdiction over the parties and subject matter. Additional findings of this order are as set forth below.

THE COURT HEREBY ORDERS:

- That the above named Defendant be restrained from committing further acts of abuse or threats of abuse.
- That the above named Defendant be restrained from any contact with the Protected Person as set forth on the attached pages.

The terms of the this order shall be effective until APRIL 8, 2092.

WARNINGS TO RESPONDENT:

This order shall be enforced in any county of South Carolina and by the courts of any state, District of Columbia, any U. S. Territory, and may be enforced by Tribal Lands (18 U.S.C. Section 2265). Crossing state, territorial, or tribal boundaries to violate this order may result in federal imprisonment (18 U.S.C. Section 2262). State and federal law provides penalties for possessing, transporting, shipping, or receiving any firearm or ammunition (18 U.S.C. Section 922). Only the Court can change this order.

For Additional Information Call:

LEROY RAVENELL, 803-631-4647

Sheriff

W.B. CLARK, 803-533-6260

Clerk of Court

Phone Number

Phono Number

ATTEST: TRUE COPY

Winnija B. Clark
Permanent Restraining Order
CLERK OF COURT
ORANGEBURG COUNTY, SC

The Court held a hearing on April 8, 2022, at which time the Defendant entered into a Guilty Plea. The Court heard from the State, the Defense, and Counsel for the Victims, and determined that Permanent Restraining Orders would be granted for three families affected by the Defendant's criminal acts, as listed above.

The Court makes the following finding of fact: (Check all that apply)


- 1. The hearing took place in ORANGEBURG County, SC.
- 2. The Defendant lives in ORANGEBURG County, SC.
- 3. The Defendant:
 - was convicted of a criminal offense (as defined in SC Code Ann. § 16-3-1900(3)) for which the victim was the subject of the crime.
 - was convicted of a criminal offense (as defined in SC Code Ann. § 16-3-1900(3)) for which the witness assisted the prosecuting entity/agency.
- 4. The qualifying conviction was: CSC 1st pled to Assault and Battery 1st.

IT IS THEREFORE ORDERED THAT (Check all that apply):

- A. The Defendant is restrained, prohibited and forbidden from abusing, threatening to abuse, or molesting the Victims or members of Victims' families.
- B. The Defendant is restrained, prohibited and forbidden from entering or attempting to enter the Complainant's place of residence, employment, or education.
- C. The Defendant is restrained, prohibited and forbidden from communicating or attempting to communicate with the Complainant or members of the Complainant's family in any way that would violate Section 16-3-1910.
- D. A copy of this Order shall be served on the following law enforcement agencies: SLED, Orangeburg County Sheriff's Office, and DPPP

AND IT IS SO ORDERED.

Entered at 12:57 AM on April 8, 2022.


Judge

VIOLATION OF THIS ORDER IS A FELONY CRIMINAL OFFENSE PUNISHABLE BY UP TO FIVE YEARS IN PRISON.

TO LAW ENFORCEMENT OFFICERS:

Pursuant to S.C. Code Ann. § 16-3-1910, notwithstanding any other provision of law, the terms of this Order are enforceable throughout this State. Law enforcement officers shall arrest a respondent who acts in violation of this Order after service and notice of the Order have been provided. A respondent who is in violation of a permanent restraining order is guilty of a felony, if the underlying conviction that was the basis for the permanent restraining order was a felony and, upon conviction, must be imprisoned not more than five years. If the underlying conviction that was the basis for the permanent restraining order was a misdemeanor, a respondent who is in violation of an permanent restraining order is guilty of a misdemeanor and, upon conviction, must be fined not more than two thousand dollars or imprisoned not more than three years, or both.