



SHERIFF

ROBESON COUNTY
BURNIS WILKINS

OCA: 2024-01932

Date Of Incident: April 27, 2024



Robeson County Communications Center E-911

- 2:54 p.m., April 27, 2024: a 911 call made from 843-655-5242
- Mica Miller asked if her phone could be located and then threatened suicide. Mica hung up the phone before further information could be obtained by the telecommunicator.
- The telecommunicator attempted to call Mica back multiple times and was unable to make contact with her.
- The telecommunicator utilized RapidSOS to locate Mica.
- 3:03 p.m., Robeson County Sheriff's Office Deputies were dispatched to the Lumber River State Park at 2819 Princess Ann Rd. in Orrum, NC, in reference to a wellbeing check and to attempt to locate Mica.

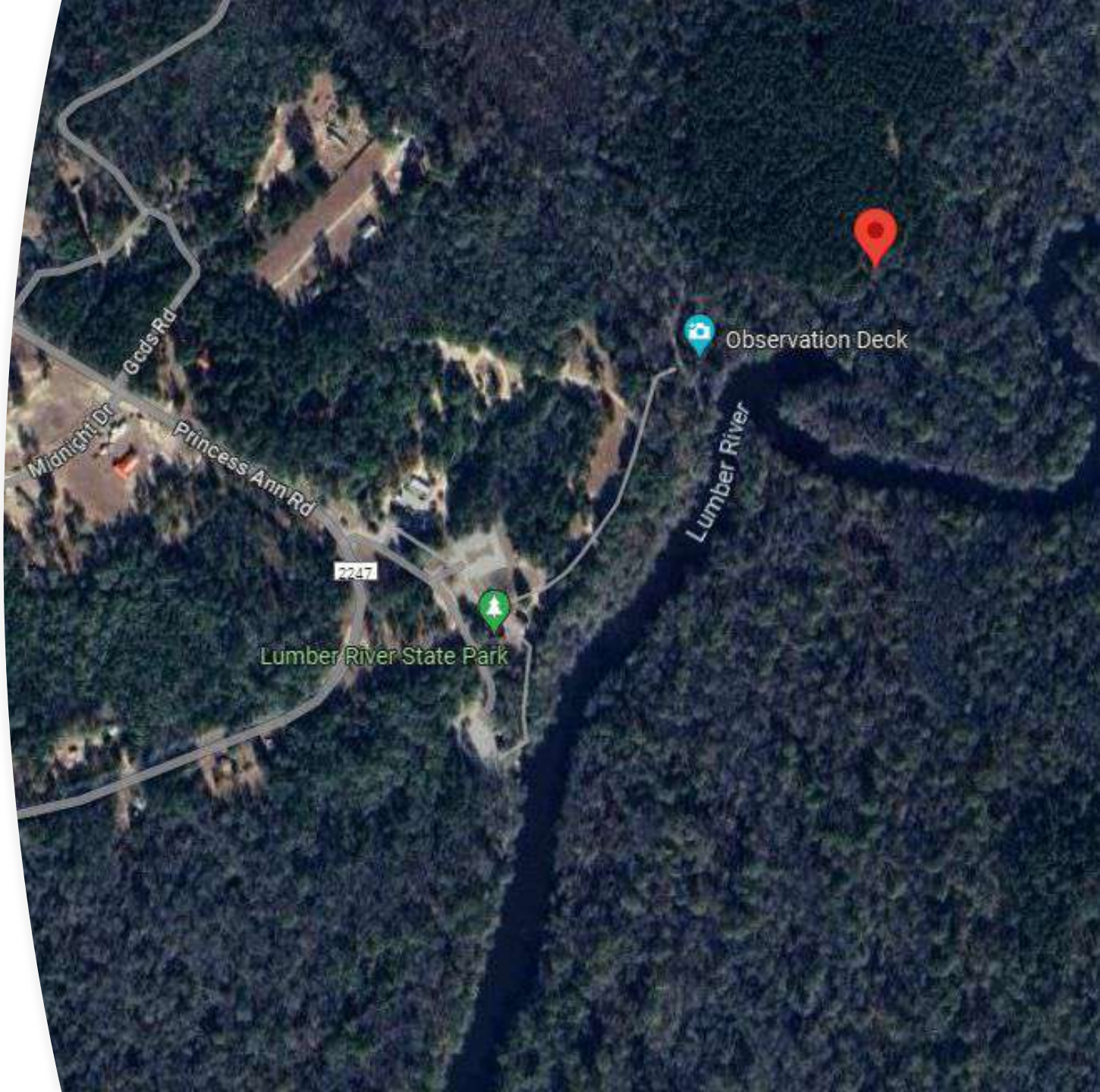


RapidSOS

- System used by Robeson County Communications to locate a 911 callers' location and other information. The following information was obtained .

- Location found to be,
34°23'32.7"N 78°59'49.4"W
34.392410, -78.997050

- Subscriber information,
Mica Miller
1281 Princess Ann Rd.



Robeson County Sheriff's Office

Response

- 3:05 p.m., contact made with the Lumber River State Park Superintendent.
- 3:20 p.m., Deputies request phone ping
- 3:31 p.m., Deputies arrive at Lumber River State Park and begin search with State Park Rangers.
- 3:33 p.m., Robeson County Sheriff's Office, Aviation Division, Air 3 sUAV (Drone) dispatched to Lumber River State Park.
- 3:42 p.m., Telecommunicator contacted Verizon to request updated location ping.
- 3:50 p.m., Detectives with Air 3 sUAV arrived at Lumber River State park.

Robeson County Sheriff's Office

Response

- 3:42 p.m., Detectives located a black Honda Civic in the parking lot of the Lumber River State Park with South Carolina registration 301AKH, Robeson County Communications confirmed the vehicle to be registered to Mica Miller. Detectives looked inside the car and observed a black Sig Sauer gun case in the passenger seat and a box of ammunition in the center console of the vehicle. This information was relayed to Deputies and Park Rangers actively searching the park.
- 3:45 p.m., Detectives deployed Air 3 sUAV to conduct an aerial search of the area.

Robeson County Sheriff's Office Response

- While conducting an aerial search, Detectives were approached by an individual who stated he had found a bag while fishing with an ID inside belonging to Mica Miller. Detectives took possession of the bag.
- The individual stated he heard crying while he was fishing then a gunshot. The individual stated he went further into the slough where he located the bag about two foot from the water edge.

Robeson County Sheriff's Office

Response

- 4:23 p.m., An individual contacted Robeson County Communications E-911 and advised he had located a body in the water. The individual had been fishing in his Kayak when he located the body in the river.
- Searching Deputies and State Park Rangers went to the individual's location and confirmed the information given. The area was then secured for investigation.

Robeson County Sheriff's Office

Investigation

- 5:30 p.m., Chief of Detectives for the Robeson County Sheriff's Office arrived at incident location.
- 5:54 p.m., Detectives along with Robeson County Sheriff's Office CSI Technician arrived at the incident location.
- Medical Examiner was contacted and requested to come to incident location.
- CSI technician photographed the area of investigation to include the vehicle belonging to Mica Miller. Items of evidence were collected from the incident location and from the vehicle of Mica Miller.

Robeson County Sheriff's Office Investigation

- 7:11 p.m., A Sig Sauer 9mm firearm is located in the water. Serial Number 66F501887.



Robeson County Sheriff's Office Investigation

- Located inside Mica Miller's vehicle:
 - Sale receipt from Dick's Pawn Shop 1852 Mr. Joe White Ave. in Myrtle Beach, SC on Saturday, April 27, 2024, at 12:32 p.m.
 - Sale receipt from 41 Grocery 4135 South Highway 41 in Mullins, SC on Saturday, April 27, 2024, at 1:33 p.m.



Robeson County Sheriff's Office Investigation

- Robeson County Detectives investigated Mica Miller's movements on the day of Saturday, April 27, 2024. The movements shown here are substantiated with security camera footage which is date and time stamped.

2323 Margarita Dr. unit 513 Myrtle
Beach, SC 29577. Saturday, April 27,
2024 10:13 a.m.





2323 Margarita Dr. unit 513 Myrtle
Beach, SC 29577. Saturday, April 27,
2024, 11:00 a.m.

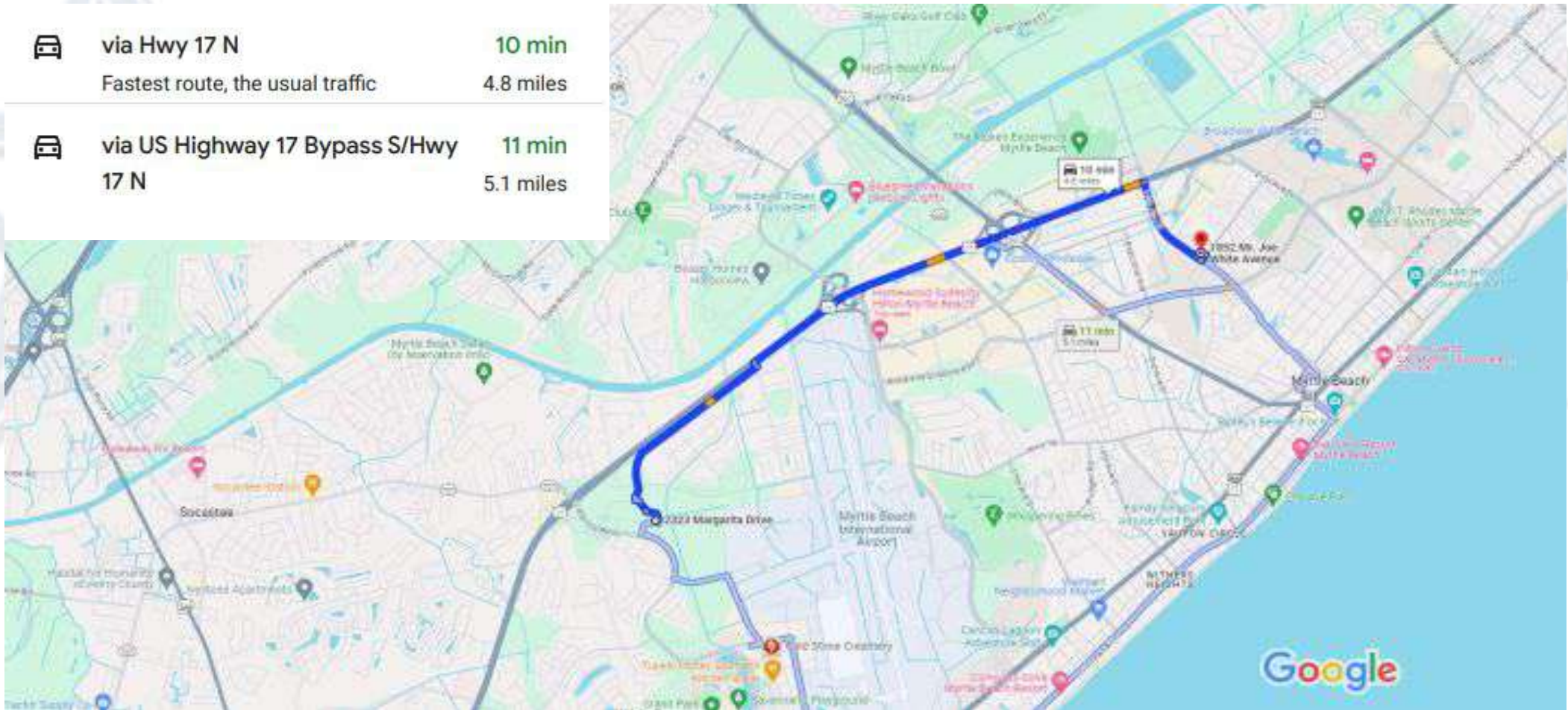


2323 Margarita Dr. unit 513 Myrtle
Beach, SC 29577. Saturday, April 27,
2024, 11:38 a.m.

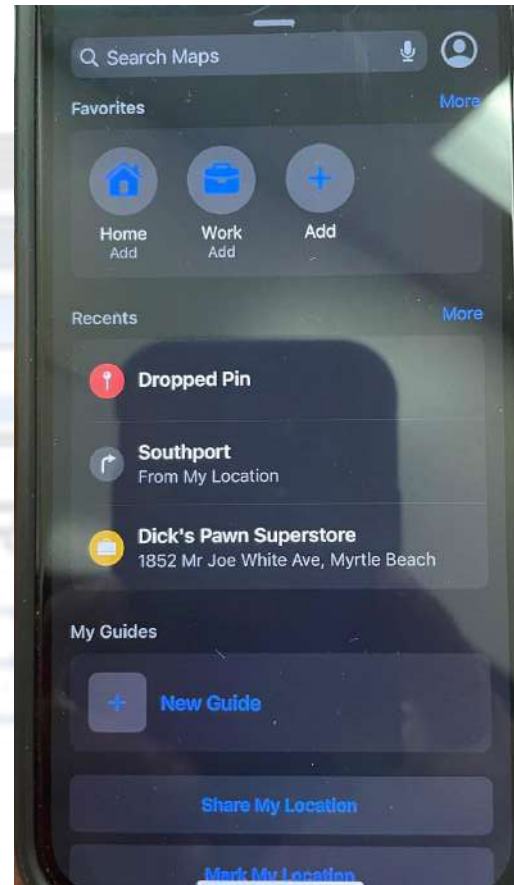


2323 Margarita Dr. Myrtle Beach, SC to Dick's Pawn Shop East 1852 Mr. Joe White Ave. Myrtle Beach, SC.


-  via Hwy 17 N 10 min
Fastest route, the usual traffic 4.8 miles
-  via US Highway 17 Bypass S/Hwy 17 N 11 min
5.1 miles




Mica Miller's cell phone search history




Dick's Pawn Shop East 1852 Mr. Joe White Ave.
Myrtle Beach, SC. Saturday, April 27, 2024, 12:12
p.m.




Dick's Pawn Shop East 1852 Mr. Joe White Ave.
Myrtle Beach, SC. Saturday, April 27, 2024, 12:12
p.m.




Dick's Pawn Shop East 1852 Mr. Joe White Ave. Myrtle Beach, SC. Saturday, April 27, 2024, 12:13 p.m.



Dick's Pawn Shop East 1852 Mr. Joe White Ave.
Myrtle Beach, SC. Saturday, April 27, 2024, 12:34
p.m.



Flock Safety License Plate Detection



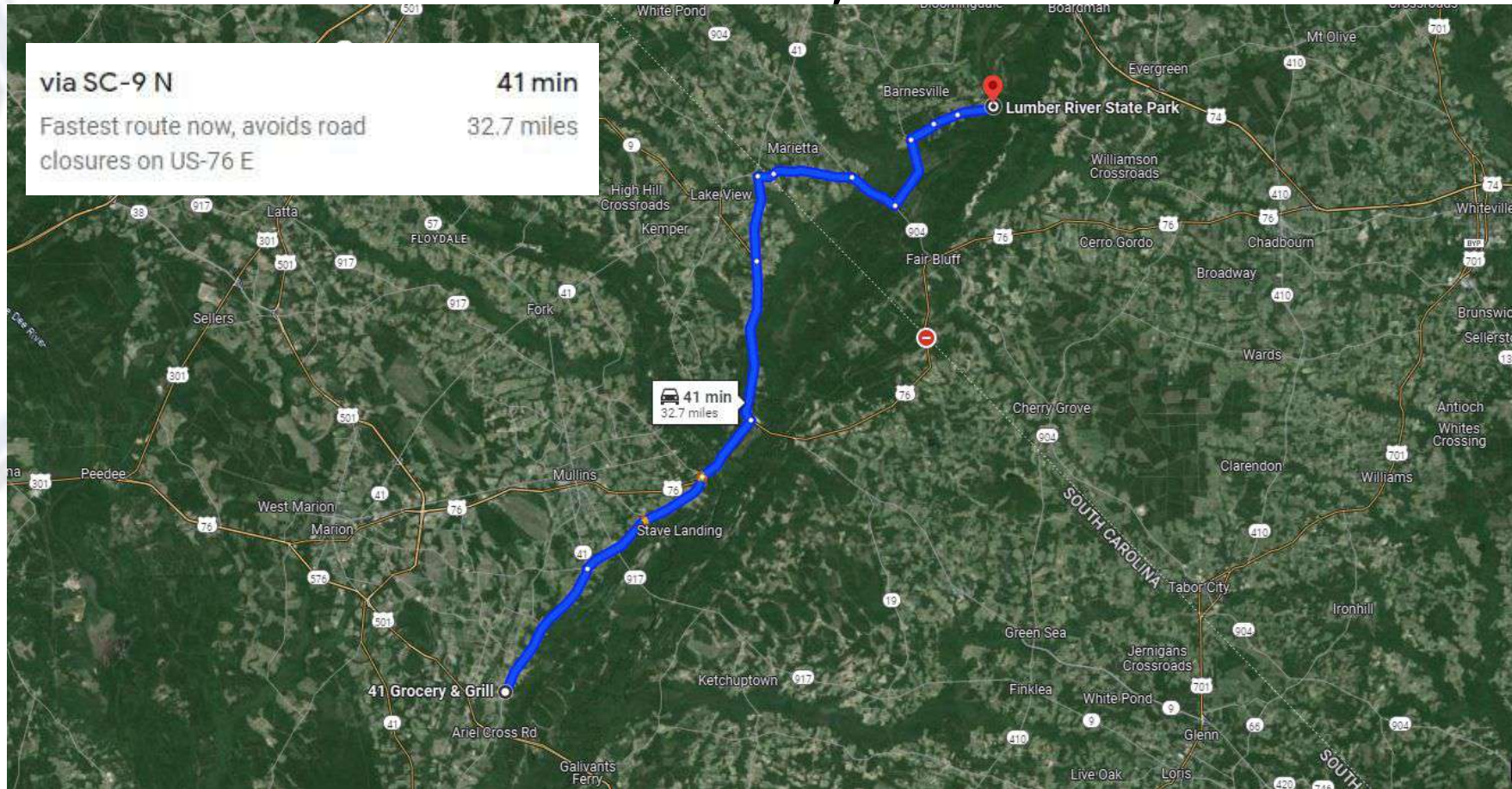
License Plate Detection Details

License plate	301AKH
Body, Make, Color	Sedan-Honda-Black
Date/time captured	Apr 27 2024, 5:06:03 PM UTC
Local date/time captured	Apr 27 2024, 1:06:03 PM EDT
Organization name	Robeson County NC SO
Search reason	query
Device name	#13 - Hwy 501 @ Four Mile Rd - Outbound
Device type	falcon
Device location	33.87219840555817, -79.10339032580015
Nearest address	3345 US-501, Conway, SC 29526, USA

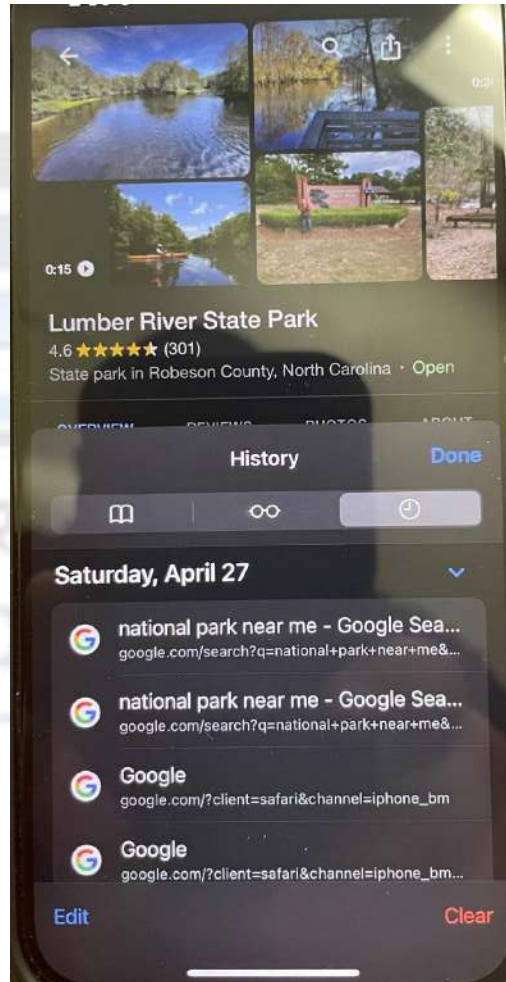
41 Grocery & Grill 4135 SC-41, Mullins, SC
Saturday, April 27, 2024, 1:27 p.m.



41 Grocery & Grill 4135 SC-41, Mullins, SC to Lumber River State Park 2819 Princess Ann Rd. Orrum, NC



Mica Miller's cell phone search history



Lumber River State Park 2819 Princess Ann Rd. Orrum, NC



Lumber River State Park 2819 Princess Ann Rd. Orrum, NC




John Paul Miller's Location

Friday, April 26, 2024 – Saturday, April 27, 2024

- The investigation revealed on Friday, April 26, 2024, John Paul Miller traveled to Charleston, SC for a sporting event. This information was substantiated by eyewitnesses.
- License plate readers identified John Paul Miller's truck traveling towards Charleston, SC.
- Eyewitness statements obtained by Detectives confirmed John Paul Miller stayed overnight in the Charleston, SC area.
- License plate reader identified John Paul Miller returning to Myrtle Beach, SC. Miller's truck was last captured by license plate reader on Hwy 17 Bypass in Horry County in SC at 2:22 p.m., on Saturday, April 27, 2024.
- While traveling to and from Charleston, SC, John Paul Miller was accompanied by other individuals.

John Paul Miller's Location on Friday, April 26, 2024



John Paul Miller's Location on Saturday, April 27, 2024





SHERIFF

ROBESON COUNTY
BURNIS WILKINS